



**READY
RECKONER
2.0**

Contents

<i>Sl. No.</i>		<i>Page No.</i>
1.	Sun Temple, Deo, Aurangabad	4
2.	Mandar Hill Ropeway, Banka	6
3.	Odhni Dam, Banka	8
4.	Kanwar Lake, Begusarai	10
5.	Jain Temple, Nathnagar, Bhagalpur	12
6.	Vikramshila Dolphin Sanctuary, Bhagalpur	14
7.	Ajgaivinath Temple, Sultanganj, Bhagalpur	16
8.	Ruins of Vikramshila University, Bhagalpur	18
9.	Babu Veer Kunwar Singh Fort cum, Museum, Bhojpur	20
10.	Buxar Fort, Buxar	22
11.	Ramrekha Ghat, Buxar	24
12.	Kusheshwar Asthan, Darbhanga	26
13.	Shyama Mai Mandir, Darbhanga	28
14.	Kesaria Stupa, East Champaran	30
15.	Gandhi Museum & Turkaulia Neem Tree (Champaran Movement), East Champaran	32
16.	Sujata Temple, Bodh Gaya, Gaya	34
17.	Sujata Stupa, Bodh Gaya, Gaya	36
18.	Sita Kund, Gaya	38
19.	Mahabodhi Temple, Bodh Gaya, Gaya	40
20.	Vishnupad Mandir, Gaya	42
21.	The Great Buddha Statue, Bodh Gaya	44
22.	Dungeshwari Temple, Pragbodhi, Gaya	46
23.	Akshyavat, Maranpur, Gaya	48
24.	Pretshila, Gaya	50
25.	Manglagauri Mandir, Gaya	52
26.	Gurpa Hill, Gaya	54
27.	Dashrath Manjhi Smarak, Gaya	56
28.	Ma Durga Thawe Mandir, Gopalganj	58
29.	Lachhuar Jain Mandir, Jamui	60

30.	Nagi Nakti Bird Sanctuary, Jamui	62
31.	Nagarjuna Cave & Barabar Caves, Jehanabad	64
32.	Katyayani Devi Sthan, Khagaria	66
33.	Mundeshwari Temple, Kaimur	68
34.	Telhar Kund, Kaimur	70
35.	Pothia & Thakurganj Tea Garden, Kishanganj	72
36.	Pineapple Farm, Kishanganj	74
37.	Ashok Dham, Lakhisarai	76
38.	Baba Singheshwar Sthan, Madhepura	78
39.	Rajnagar Fort, Madhubani	80
40.	Urban Haat, Madhubani	82
41.	Garib Nath Mandir, Muzaffarpur	84
42.	Maa Chandika Shakti Peeth, Munger	86
43.	Bhim Bandh Wild life Sanctuary, Munger	88
44.	Bihar School of Yoga, Munger	90
45.	Vishwa Shanti Stupa, Rajgir, Nalanda	92
46.	Pandu Pokhar, Rajgir, Nalanda	94
47.	Ghora Katora, Rajgir, Nalanda	96
48.	Brahmkund, Rajgir, Nalanda	98
49.	Ruins of Nalanda University, Nalanda	100
50.	Jarasandh ka Akhara & Son Bhandar, Rajgir, Nalanda	102
51.	Nature Safari & Zoo Safari, Rajgir, Nalanda	104
52.	Jain Temple, Kundalpur, Nalanda	106
53.	Jal Mandir, Pawapuri, Nalanda	108
54.	Glass Bridge, Nalanda	110
55.	Gurunanak Shital Kund, Rajgir	112
56.	Kakolat Waterfall, Nawada	114
57.	Mahavir Temple, Patna	116
58.	Golghar, Patna	118
59.	Bihar Museum, Patna	120
60.	Iskcon Temple, Patna	122

<i>Sl. No.</i>		<i>Page No.</i>
61.	Takhat Shri Harimandir Ji Patna Sahib, Patna	124
62.	Buddha Smriti Park, Patna	126
63.	Sanjay Gandhi Botanical Park, Patna (Patna Zoo)	128
64.	Prakash Punj, Patna	130
65.	Maner Sharif, Maner, Patna	132
66.	Bari Patan Devi, Patna	134
67.	J.P. Ganga Path, Patna	136
68.	Shri Krishna Science Centre, Patna	138
69.	Sher Shah Suri Tomb, Rohtas	140
70.	Rohtas Garh Fort, Rohtas	142
71.	Tutla Bhawani Waterfall & Temple, Sasaram, Rohtas	144
72.	Manjhar Kund and Dhuan Kund Water Falls, Rohtas	146
73.	Guptadham, Rohtas	148
74.	Maa Tarachandi Mandir, Rohtas	150
75.	Vidhyapati dham, Samastipur	152
76.	Baba Harihar nath Mandir, Sonpur, Saran	154
77.	Punaura Dham, Sitamarhi	156
78.	Birth Place of Dr. Rajendra Prasad, Jiradei, Siwan	158
79.	Vishwa Shanti Stupa, Vaishali	160
80.	Ashokan Pillar, Vaishali	162
81.	Basokund Jain Mandir, Vaishali	164
82.	Ashokan Pillar, Lauria, West Champaran	166
83.	Valmiki Tiger Reserve, West Champaran	168
84.	Bhitiharwa Gandhi Aashram, West Champaran	170
85.	Amwaman, West Champaran	172
86.	List of Tourist Guide	174
87.	List of Hotels	180
88.	Tour and Travel Agencies	184









Sun Temple, Deo, Aurangabad

Sun Temple, Deo in Aurangabad district is one of the most notable temples and a major crowd-puller in Bihar. The temple is a solar shrine, dedicated to Surya, the sun god, for Chhath Puja.

The sanctum of the temple features beautiful idols of the presiding deities, namely Vishnu, Surya and Avalokitesawara. The temple is located in Deo Town, Aurangabad. The Temple is unique as it faces west, in direction of setting sun, not the usual rising sun. It is considered to be one of the most sacred places for sun worshipping and Chhath Puja. The temple is a mixture of Nagri Architecture, Dravidian architecture, and Vesara architecture. A dome shape is carved above the Dev Sun Temple, with a gold urn placed above the dome.



Information Directory

	Best Time to Visit	: October to March	Time - 04:30AM - 08:30PM
	Nearest Airport	: Gaya International Airport (70 Kms)	
	Nearest Railway Station	: Anugrah Narayan Road (30 Kms)	
	Nearest Bus Stand	: Deo, Thana More (500 Mtr)	
	Nearest TIC	: Tourist Information Centre Bodhgaya (77 Kms)	
	Nearest Police Station	: Deo, Mob-9431822235 (500 Mtr)	
	Medical Facility	: Pvt. Hospital, Deo, Thana More, Aurangabad, Mob-9470003060	
	Facilities	: Restaurants, Drinking Water, Videography & Photography Allowed	

MAJOR NEARBY ATTRACTION

Umga Suntemple Umga (15 Kms)
Satbahini Temple (18 Kms)
Patalganga Thakurbari Deo (2.5 Kms)
Shree Kalp Vriksh Dham Parta (27 Kms)

TAXI OPERATOR

NOT
AVAILABLE

HOTELS

Hotel K.T. Residency And Resturant, Deo
Mob : 9939018001, 7050767371

LOCAL GUIDE

NOT
AVAILABLE

Mandar Hill Ropeway, Banka

Mandar hill ropeway, has been constructed by the Tourism Department in the Banka district. Tourists can easily see the historical, mythological, and religious places of Mandar hill by sitting in this newly constructed ropeway. There are other religious places like Sita Kund, Lord Narsingh Cave Temple, Goshala, Yoni Kund which are important from the religious point of view and enjoy the panoramic valleys from such a height is a pleasant feeling. Construction of Mandar hill ropeway has led to increased tourists footfall. It used to take about 1 hour for the tourists to climb the mountain on foot, whereas with the help of this ropeway, now the mountain peak can be reached from the mountain lowlands in 4 minutes.



Information Directory

	Best Time to Visit	: October to March	Time - 10:00AM - 05:00PM
	Nearest Airport	: Darbhanga (262 Kms)	
	Nearest Railway Station	: Banka Station (20 Kms)	
	Nearest Bus Stand	: Banka Bus stand (7 Kms)	
	Nearest TIC	: Tourist Information Centre, Bhagalpur Combined Building Bhagalpur (30 Kms)	
	Nearest Police Station	: Baunsi (5 Kms), Ph : 06424-237730	
	Medical Facility	: Banka Sadar Hospital, Mob : 9470003072PHC, Baunsi Mob : 9431278020	
	Facilities	: Parking, Restaurants, Drinking Water, Videography & Photography Allowed	

MAJOR NEARBY ATTRACTION

Odhani Dam (32 Kms)

TAXI OPERATOR

TP Tour and Travel TP - Cab
Mob : 8676855914
Shambhu Taxi Service
Vanya Cab
Lalu Motors and Service

HOTELS


Hotel Madhuvan Vihar
Mob : 8969599145
Hotel R.R. Grand
Mob : 9006059488
Hotel Krrish Inn
Mob : 8969848135
Hotel Lal Kothi
Mob : 9431090002
Hotel Krishna International
Mob : 06424-222251

LOCAL GUIDES









Abhishek Kumar
Mob : 993420488, 9304873557
Ranvijay Kumar Singh
Mob : 8676855914

Odhni Dam, Banka

A heavenly spot, Odhni Dam, ia an ideal spot for amusement and relaxation. The dam is surrounded by hills and filled with fresh water. It is a picnic area and a tourist attraction. There is a lovely garden with boating rides in Odhni dam. The area near the Odhni Dam is a biodiversity park near Mandar hills. Odhani dam over the Odhani river, is a tributary of the Chandan River in Banka.



Information Directory

	Best Time to Visit	: October to March	Time - 05:00AM - 05:00PM
	Nearest Airport	: Darbhanga (262 Kms)	
	Nearest Railway Station	: Banka Station (10 Kms)	
	Nearest Bus Stand	: Banka Bus stand (7 Kms)	
	Nearest TIC	: Tourist Information Centre, Bhagalpur combind Building Bhagalpur (30 Kms)	
	Nearest Police Station	: Banka Police Station (5 Kms), Ph : 06424-232227	
	Medical Facility	: Banka Sadar Hospital, Mob : 9470003072	
	Facilities	: Parking, Restaurants, Drinking Water Videography & Photography Allowed	

MAJOR NEARBY ATTRACTION

Ropeway Banka (32 Kms)

TAXI OPERATOR

TP Tour and Travel TP - Cab
Mob : 8676855914
Shambhu Taxi Service
Vanya Cab
Lalu Motors and Service

HOTELS

Hotel Madhuvan Vihar
Mob : 8969599145
Hotel R.R. Grand
Mob : 9006059488
Hotel Krrish Inn
Mob : 8969848135
Hotel Lal Kothi
Mob : 9431090002
Hotel Krishna International
Mob : 06424-222251

LOCAL GUIDES




Abhishek Kumar
Mob : 993420488, 9304873557
Ranvijay Kumar Singh
Mob : 8676855914

Kanwar Lake, Begusarai

Kanwar Lake is a residual oxbow lake, formed due to meandering of Burhi Gandak river, a tributary of Ganga. It covers an area of 2,620 hectares of the Indo-Gangetic plains. Biodiversity with 165 plant species and 394 animal species has been recorded, including 221 bird species. The Wetland is an important stopover along the Central Asian Flyway, with 58 migratory waterbirds using it to rest and refuel. It is also a valuable site for fish biodiversity with over 50 species documented. Five critically endangered species inhabit the site, including three vultures – the red-headed vulture, white-rumped vulture and Indian vulture ; and two waterbirds, the sociable Lapwing and Baer's pochard. Since 2020 the lake has been designated by Environment Ministry as a protected Ramsar site.



Information Directory

	Best Time to Visit	: October to March	Time - 06:00AM - 05:00PM
	Nearest Airport	: Darbhanga Airport (81 Km)	
	Nearest Railway Station	: Begusarai (37 Kms)	
	Nearest Bus Stand	: Begusarai Bus Stand (36 Kms)	
	Nearest TIC	: TIC Munger (67 Kms)	
	Nearest Police Station	: Chulrahi OP - 9709828093, Majhaul OP - 7050494514 (8 Kms)	
	Medical Facility	: Sadar Hospital, Mob : 9470003094	
	Facilities	: Restaurants, Drinking Water, Videography & Photography Allowed	

MAJOR NEARBY ATTRACTION

Jai Manglagarh (14 Kms)

TAXI OPERATOR

B2 Travels Cab Servies
Mob : 7549490101
Chaudhri Tour & Travel
Mob : 6204522499
Begusarai Tours Travels
Mob : 9431237433

HOTELS

Tahiti Resort, Singol Begusarai
Mob. - 7631700200
Hotel KDM Pajlesh, Har Har Mahadev Chowk
Mob. - 754480022
Hotel Kaipson Lohiya Nagar Begusarai
Mob. - 915533222
Hotel Yuvraj Deluxe, Zero Mile Begusarai
Mob. - 9262975524
Hotel Ghar Dwar
Mob. - 9988788689

LOCAL GUIDES

Chandan Kumar
Mob : 9534386496

Jain Temple, Nathnagar, Bhagalpur

The Champapur Digambar Jain Mandir dedicated to Vasupujya, the 12th Tirthankara is located in Nathnagar of Bhagalpur city and happens to be ancient and Historical. It is believed that all the five “Kalyanakas” of Vasupujya Tirthankara took place in Champapur. Champapur is said to have been the capital of the Anga Kingdom ruled by Karna, the sixth Pandava. The Main temple of Champapur is believed to be about 2500 years old, adorned with five altars symbolising the Five Kalyanaka. There are two spectacular 'Columns of Fame' that have survived among the four that existed on each corner of the compound.



Information Directory

	Best Time to Visit	: October to March	Time - 05:00AM - 05:00PM
	Nearest Airport	: Patna (232 Kms)	
	Nearest Railway Station	: Bhagalpur Junction (10 Kms)	
	Nearest Bus Stand	: Zero Mile (5 Kms)	
	Nearest TIC	: Tourist Information Centre, Bhagalpur combined Building Bhagalpur (5 Kms)	
	Nearest Police Station	: Tilkamajhi Police Station (3 Kms), Ph : 0641-2610710	
	Medical Facility	: J.L.N. Medical Collage & Hospital, Ph : 0641-2409555 Bhagalpur Sadar Hospital, Ph : 0641-2300837	
	Facilities	: Parking, Restaurants, Drinking Water, Videography & Photography Allowed, Souvenir Shop	

MAJOR NEARBY ATTRACTION

Vikramshila Dolphin Sanctuary (22 Kms)
Ajgaibinath Temple (22 Kms)
Ruins of Vikramshila University (38 Kms)

TAXI OPERATOR

Subh Yatra Travels
Mob : 7903732641
Meri Tour and Travel
Mob : 9873838917
Nayan Taxi services
Mob : 8676855914
Cab Service

HOTELS

Hotel President
Hotel Rajhans International
Ph : 0641-2409411
Hotel Vaibhav
Ph : 0641-2401111
Hotel Galaxy 16
Mob : 9771471955
Hotel Panchvati
Mob : 7549822228

LOCAL GUIDES





Randhir Kumar Jha
Mob : 8709540533
Prabhat Kumar Jha
Mob : 8092886910

Vikramshila Dolphin Sanctuary, Bhagalpur

Vikramshila Gangetic Dolphin Sanctuary is located in Bhagalpur District of Bihar, India. The sanctuary is a 60 kilometers stretch of the Ganges River from Sultanganj to Kahalgaon in Bhagalpur district. This stretch was notified as Vikramshila Gangetic Dolphin Sanctuary in 1991, it is the protected area for the endangered Gangetic dolphins in Asia. Once found in abundance, only a few hundred remain, of which half are found here. The Gangetic Dolphin have been declared as the national aquatic animal of India.



Information Directory

	Best Time to Visit	: October to March	Time - 05:00AM - 05:00PM
	Nearest Airport	: Patna (232 Kms)	
	Nearest Railway Station	: Vikramshila Station (4 Kms)	
	Nearest Bus Stand	: Vikramshila Bus stand (3 Kms)	
	Nearest TIC	: Tourist Information Centre, Bhagalpur combined Building Bhagalpur (40 Kms)	
	Nearest Police Station	: Sultanganj (02 Kms), Ph : 0641-2492027	
	Medical Facility	: J.L.N. Medical Collage & Hospital, Ph : 0641-2409555 Bhagalpur Sadar Hospital, Ph : 0641-2300837	
	Facilities	: Parking, Restaurants, Drinking Water, Videography & Photography Allowed, Souvenir Shop	

MAJOR NEARBY ATTRACTION

Ajgaibinath Temple (1 Km)

TAXI OPERATOR

Subh Yatra Travels
Mob : 7903732641
Meri Tour and Travel
Mob : 9873838917
Nayan Taxi services
Mob : 8676855914
Cab Service

HOTELS

Hotel President
Hotel Rajhans International
Ph : 0641-2409411
Hotel Vaibhav
Ph : 0641-2401111
Hotel Galaxy 16
Mob : 9771471955
Hotel Panchvati
Mob : 7549822228

LOCAL GUIDES

Randhir Kumar Jha
Mob : 8709540533
Prabhat Kumar Jha
Mob : 8092886910

Ajgaivinath Temple, Sultanganj, Bhagalpur

A famous Lord Shiva temple, Ajgaivinath Temple is situated in the streams (watercourse) of river Ganges. This is a holy place where Jahnui Sage lived and the river Ganges flows northward (Uttarvaahini Ganges) which is considered to be auspicious. Ancient temple of Shiva on top of hill at bed of River Ganga at Sultanganj attracts million pilgrims. Every year pilgrims who take Ganga's water (Sacred Ganga Jal) from Sultanganj on their way to pray Lord Shiva in Deoghar (Babadham Temple).



Information Directory

	Best Time to Visit	: October to March	Time - 05:00AM - 05:00PM
	Nearest Airport	: Patna (232 Kms)	
	Nearest Railway Station	: Sultanganj (1 Km)	
	Nearest Bus Stand	: Sultanganj (1 Km)	
	Nearest TIC	: Tourist Information Centre, Bhagalpur combined Building Bhagalpur (40 Kms)	
	Nearest Police Station	: Sultanganj (1 Km), Ph : 0641-2492027	
	Medical Facility	: J.L.N. Medical Collage & Hospital, Ph : 0641-2409555 Bhagalpur Sadar Hospital, Ph : 0641-2300837	
	Facilities	: Parking, Restaurants, Drinking Water, Videography & Photography Allowed, Souvenir Shop	

MAJOR NEARBY ATTRACTION

Vikramshila Dolphin Sanctuary (1 Km)

TAXI OPERATOR

Subh Yatra Travels
Mob : 7903732641
Meri Tour and Travel
Mob : 9873838917
Nayan Taxi services
Mob : 8676855914
Cab Service

HOTELS

Hotel President
Hotel Rajhans International
Ph : 0641-2409411
Hotel Vaibhav
Ph : 0641-2401111
Hotel Galaxy 16
Mob : 9771471955
Hotel Panchvati
Mob : 7549822228

LOCAL GUIDES

Randhir Kumar Jha
Mob : 8709540533
Prabhat Kumar Jha
Mob : 8092886910

Ruins of Vikramshila University, Bhagalpur

Vikramashila was one of the three most important Buddhist monasteries in India during the Pala Empire, along with Nalanda and Odantapuri. Its location is now Antichak village, Bhagalpur district in Bihar. Vikramashila was established by the Pala emperor Dharmapala (783 to 820 AD) in response to a supposed decline in the quality of scholarship at Nalanda.



Information Directory

	Best Time to Visit	: October to March	Time - 09:00AM - 05:00PM Entry Fee : Rs. 25 (Indian) Rs. 300 (Foreigners)
	Nearest Airport	: Patna (232 Kms)	
	Nearest Railway Station	: Kahalgaon (7 Kms)	
	Nearest Bus Stand	: Kahalgaon (7 Kms)	
	Nearest TIC	: Tourist Information Centre, Bhagalpur combined Building Bhagalpur (40 Kms)	
	Nearest Police Station	: Antichak (2 Kms), Ph : 0641-2500601	
	Medical Facility	: J.L.N. Medical Collage & Hospital, Ph : 0641-2409555 Bhagalpur Sadar Hospital, Ph : 0641-2300837	
	Facilities	: Parking, Restaurants, Drinking Water, Videography & Photography Allowed, Souvenir Shop	

MAJOR NEARBY ATTRACTION

Rock Temple
Dolphin Sanctuary

TAXI OPERATOR

Subh Yatra Travels
Mob : 7903732641
Meri Tour and Travel
Mob : 9873838917
Nayan Taxi services
Mob : 8676855914
Cab Service

HOTELS

Hotel President
Hotel Rajhans International
Ph : 0641-2409411
Hotel Vaibhav
Ph : 0641-2401111
Hotel Galaxy 16
Mob : 9771471955
Hotel Panchvati
Mob : 7549822228

LOCAL GUIDES

Randhir Kumar Jha
Mob : 8709540533
Prabhat Kumar Jha
Mob : 8092886910

Babu Veer Kunwar Singh Fort cum Museum, Bhojpur

Kunwar Singh a notable leader during the Indian Rebellion of 1857, belonged to Jagdispur, currently a part of Bhojpur district in Bihar. At the age of 80, he led a select band of armed soldiers against the troops under the command of the British East India Company. He is popularly known as Veer Kunwar Singh.

In his last battle, the troops under the control of the East India Company were completely routed and despite being injured he fought bravely against the British Army and with the help of his army drove away the British Army, brought down the Union Jack from Jagdishpur Fort and hoisted his flag. A part of the fort has been converted into a museum.



Information Directory

	Best Time to Visit	: October to March	Time - 10:00AM - 06:00PM
	Nearest Airport	: Patna airport (84 Kms)	
	Nearest Railway Station	: Arrah (27 Kms)	
	Nearest Bus Stand	: Aara Bus Stand (30 Kms)	
	Nearest TIC	: Patna airport (84 Kms)	
	Nearest Police Station	: Jagdishpur Police Station - 6207926687 (1 Km)	
	Medical Facility	: Ara Sadar Hospital - 9470003156 PHC, Jagdishpur - 9470003143	
	Facilities	: Parking, Restaurants, Drinking Water, Videography & Photography Allowed	

MAJOR NEARBY ATTRACTION

Aranya Devi Temple (31 Km)
Jain Temple Vishram (32 Kms)

TAXI OPERATOR

Vishal tour & Travels, Arrah
Mob : 7947398812
Upadhay Tour & Travel Arrah
Mob : 7947256603
JK Tour & Travels, Arrah
Mob : 7942763710
Dayal Tour & Travels, Arrah
Mob : 7947335131

HOTELS

Hotel Rain International, Arrah
Mob. - 9470000326
Hotel Paradise, Arrah
Mob. - 7461031293
Hotel Amit Lodge, Arrah
Mob. - 9934074645

LOCAL GUIDES

Mohan Kumar, Mob : 9905456664
Vinod Kumar, Mob : 7870641396
Manoj Kumar, Mob : 6207176324
Ramesh Kumar, Mob : 9308369046









Buxar Fort, Buxar

Buxar fort is located on the banks of the river Ganga in Buxar, Bihar. The fort is believed to have been built by King Rudra Deo of Kashi Naresh dynasty in the 11th century. The Buxar Fort has played a significant role in many historical battles, including the battles of Sher Shah Suri and Humayun in 1539 and the Battle of Buxar in 1764.

The archaeological structure of this fort defines its glorious past. The city of Buxar is known for its cultural heritage as it is the place where Lord Rama killed the demon Taraka and also the site of Sage Vishvamaitra's Ashram. According to mythology ancient significance of Buxar is mentioned in epics like Brahamana Purana and Varah Purana. The word Buxar is derived from “VyaghraSar” or the tiger face.



Information Directory

	Best Time to Visit	: October to March	Time - 09:00AM - 05:00PM
	Nearest Airport	: Patna airport (123 Kms)	
	Nearest Railway Station	: Buxar (2 Kms)	
	Nearest Bus Stand	: Buxar (1 Km)	
	Nearest TIC	: TIC Patna airport (123 Kms)	
	Nearest Police Station	: Town PS - 9431822335 (2 Kms)	
	Medical Facility	: Sadar Hospital, Mob : 94710003163	
	Facilities	: Parking, Restaurants, Drinking Water, Videography & Photography Allowed, Souvenir Shop	

MAJOR NEARBY ATTRACTION

Ram Rekha Ghat (1.5 Kms)

TAXI OPERATOR

Sonam Tour & Travels, Buxar

Mob : 7947478063

World Class Tour and Travel, Buxar

Mob : 7947188314

Buxar Taxi Service, Buxar

Mob : 7947446740

Bookbyrooms, Buxar

Mob : 7947370861

HOTELS

Hotel vaishnavi Clark, Buxar

Mob: 7320922831

Hotel Shyam Inn, Buxar

Mob: 7366946242

Hotel N Highway, Buxar

Mob: 9934689279

LOCAL GUIDES

Mohan Kumar, Mob : 9905456664

Vinod Kumar, Mob : 7870641396

Manoj Kumar, Mob : 6207176324

Ramesh Kumar, Mob : 9308369046

Ramrekha Ghat, Buxar

Ram Rekha Ghat an important religious place located in the Buxar district is associated with the Ramayana period. Mythology associated with this ghat on the banks of river Ganges is that when Lord Shri Ram was accused of killing a woman, after the killing of Tadka. To get rid of that sin, he went to the nearby Ganges bank and took a bath. There, Lord Shri Ram made a Shivling out of clay and worshiped. While he was giving water bath to the Shivling, the soil started flowing due to the rawness. Lord Shri Ram put his hand on the Shivling and gave the Shivling a water bath. When he removed his hand, Lord Shri Ram's hand's line was imprinted on the Shivling, and his footprints were printed on the soil there. Shivling is still in existence at Ram Rekha Ghat. This Ghat reflects the feeling of devotion and reverence. Devotees come and worship at this holy place.



Information Directory

	Best Time to Visit	: October to March
	Nearest Airport	: Patna airport (123 Kms)
	Nearest Railway Station	: Buxar (2 Kms)
	Nearest Bus Stand	: Buxar (1 Km)
	Nearest TIC	: Patna airport (123 Kms)
	Nearest Police Station	: Buxar Police Station (1 Km)
	Medical Facility	: Sadar Hospital, Mob : 94710003163
	Facilities	: Parking, Drinking Water, Videography & Photography Allowed Souvenir Shop

MAJOR NEARBY ATTRACTION

Bihariji Temple (24 Kms)
British Cementry (2 Kms)
Naulakha Mandir (3 Kms)

TAXI OPERATOR

Vishal tour & Travels, Arrah
Mob : 7947398812
Upadhay Tour & Travel Arrah
Mob : 7947256603
JK Tour & Travels, Arrah
Mob : 7942763710
Dayal Tour & Travels, Arrah
Mob : 7947335131

HOTELS

Hotel vaishnavi Clark, Buxar
Mob. - 7320922831
Hotel Shyam Inn, Buxar
Mob. -7366946242
Hotel N Highway, Buxar
Mob. - 9934689279

LOCAL GUIDES

Mohan Kumar, Mob : 9905456664
Vinod Kumar, Mob : 7870641396
Manoj Kumar, Mob : 6207176324
Ramesh Kumar, Mob : 9308369046









Kusheshwar Asthan, Darbhanga

Kusheshwar Asthan, is also known as Baba Kusheshwar Nath. This is an important Hindu pilgrimage site. and is famous for the mela organized during the month of Shrawan.

Baba Kusheshwar Nath Temple is located in Darbhanga, Bihar, The temple is also known as Baba Dham of Mithila. Situated on the confluence of three rivers is dedicated to Lord Shiva. Many devotees come to the temple every day to worship and offer prayers. There is a sacred well called Chandrakup (well) in the temple complex. It is believed that just by entering the temple, devotees feel a sense of peace. Lord Shiva fulfills the wishes of all devotees who come here. This is also a place for the Bird lovers as one finds a lake where a large number of rare species of birds migrate during winters.



Information Directory

	Best Time to Visit	: October to March	Time - 06:00AM - 09:00PM
	Nearest Airport	: Darbhanga Airport (58 Kms)	
	Nearest Railway Station	: Darbhanga (30 Kms)	
	Nearest Bus Stand	: Darbhanga (12 Kms)	
	Nearest TIC	: Muzaffarpur Railway Station (76 Kms)	
	Nearest Police Station	: Kusheswar Asthan, PS - 9431822525 (1 Km)	
	Medical Facility	: PHC, Mob : 9470003241	
	Facilities	: Parking, Restaurants, Drinking Water, Videography & Photography Allowed, Souvenir Shop	

MAJOR NEARBY ATTRACTION

Kusheswar Bazar (9 Kms)

TAXI OPERATOR

Raj Travels
Mob : 7947145278
Om Sai Travels
Mob : 9525908498

HOTELS

Hotel Holiday Int., Laheriasarai
Mob. - 7783094301
Hotel Bhawani, Laheriasarai
Mob. - 9546580458
Hotel Singh Place, Laheriasarai
Mob. - 7947081836

LOCAL GUIDE









NOT
AVAILABLE

Shyama Mai Mandir, Darbhanga

Shyama Mai temple is constructed atop a funeral site in Darbhanga in Bihar. This temple has a lot of fantastic customs which makes it world famous. This temple is devoted to Goddess Kali and constructed over a funeral pyre. Still all religious functions are performed here. It is said that this temple is constructed over the funeral pyre of Maharaja Rameshwar of Darbhanga who was a devotee of Goddess Kali. In this temple there is a huge statue of Goddess Kali in the sanctum sanctorum. Here puja is done both by Vedic and Tantrik methods.



Information Directory

	Best Time to Visit	: October to March	Time - 06:00AM - 09:00PM
	Nearest Airport	: Darbhanga Airport (5 Kms)	
	Nearest Railway Station	: Darbhanga (2 Kms)	
	Nearest Bus Stand	: Darbhanga Bus Stand (4 Kms)	
	Nearest TIC	: Muzaffarpur Railway Station (63 Kms)	
	Nearest Police Station	: Darbhanga Town PS - 9431822490 (2 Kms)	
	Medical Facility	: Sadar Hospital, Mob : 9470003224	
	Facilities	: Parking, Restaurants, Drinking Water, Videography & Photography Allowed, Souvenir Shop	

MAJOR NEARBY ATTRACTION

Tara Mandal Darbhanga (3 Kms)
Chandradhari Singh Museum (2 Kms)

TAXI OPERATOR

Raj Travels
Mob : 7947145278
Om Sai Travels
Mob : 9525908498

HOTELS

Hotel Holiday Int., Laheriasarai
Mob. - 7783094301
Hotel Bhawani, Laheriasarai
Mob. - 9546580458
Hotel Singh Place, Laheriasarai
Mob. - 7947081836


LOCAL GUIDE

NOT
AVAILABLE




Kesaria Stupa, East Champaran

The original Kesariya stupa probably dates to the time of Ashoka (circa 250 BCE), as the remains of a capital of a Pillar of Ashoka were discovered there. The stupa mound may even have been inaugurated during the Buddha's time, as it corresponds in many respects to the description of the stupa erected by the Licchavis of Vaishali to house the alms bowl the Buddha had given them.

The current stupa dates to the Gupta Dynasty between 200 AD and 750 AD, and may have been associated with the 4th century ruler Raja Chakravarti. The local people call this stupa "Devala", meaning "house of god". Kesaria Stupa is considered to be the largest stupa in the world.



Information Directory

	Best Time to Visit	: October to March	Time - 09:00AM - 04:00PM
	Nearest Airport	: Patna (108 Kms)	
	Nearest Railway Station	: Motihari (52 Kms)	
	Nearest Bus Stand	: Chakiya (19 Kms)	
	Nearest TIC	: TIC Raxaul Junction Railway Station (46 Kms)	
	Nearest Police Station	: Kesaria, Ph : 06257-269000	
	Medical Facility	: PHC, Kesaria, Ph : 06257-269784	
	Facilities	: Parking, Restaurants, Drinking Water, Videography & Photography Allowed, Souvenir Shop	

MAJOR NEARBY ATTRACTION

Moti Jheel

TAXI OPERATOR

Divya Tour & Travels
Mob : 8789151223

HOTELS

Hotel Ashoka Green
Hotel Rajmahal International, Chakiya
Mob : 7765089668
Awasiya Subhash Hotel, Chakiya
Mob : 1246201182
Aashi Residency, Motihari

LOCAL GUIDES









Avinash Kumar Verma
Mob : 9934147229
Abhishek Kumar Verma
Mob : 9973260605

Gandhi Museum & Turkaulia Neem Tree (Champaran Movement), East Champaran

Gandhi Museum was laid down on 10th June 1972 by the Governor Mr D K Barooch in Turkaulia Block in Motihari. The neem tree situated in Turkaulia block Motihari is part of history, it bears witness when great movements unfolded.



Information Directory

	Best Time to Visit	: October to March	Time - 10:00AM - 05:00PM
	Nearest Airport	: Darbhanga Airport (141 Km)	
	Nearest Railway Station	: Motihari (1 Km)	
	Nearest Bus Stand	: Chhatauni Bus Stand (3 Kms)	
	Nearest TIC	: T.I.C. Rexaul (52 Kms)	
	Nearest Police Station	: Town PS - 9431822879 (2 Kms)	
	Medical Facility	: Sadar Hospital, Motihari, Mob : 9470003179	
	Facilities	: Parking, Restaurants, Drinking Water, Videography & Photography Allowed, Souvenir Shop	

MAJOR NEARBY ATTRACTION

Satyagrah Park (2 Kms)
Someshwar Nath Mandir (30 Kms)

TAXI OPERATOR

Divya Tour & Travels
Mob : 8789151223

HOTELS

Hotel Rudra
Mob. - 8651600015
V.K. Garden
Mob. - 9117580777
Hotel Ramson Plaza
Mob. - 8709475501, 8709475503
B.M.7 Hotel in
Mob.- 8521977079

LOCAL GUIDES









Avinash Kumar Verma
Mob : 9934147229
Abhishek Kumar Verma
Mob : 9973260605

Sujata Temple, Bodh Gaya, Gaya

The Great Buddha statue (Daibutsu) is one of the popular stops on the Buddhist pilgrimage and tourist routes in Bodh Gaya, Bihar. The statue is 19.5 m (64 ft) high representing the Buddha seated in a meditation pose, or dhyana mudra, on a lotus in the open air. The Great Buddha statue is located in a garden at the end of Temple Street and is surrounded by smaller sculptures of Buddha's ten principal disciples, five on each side.



Information Directory

	Best Time to Visit	: October to March	Time - 06:00AM - 06:00PM
	Nearest Airport	: Gaya International Airport Gaya (13.5 Kms)	
	Nearest Railway Station	: Gaya Junction (20.5 Kms)	
	Nearest Bus Stand	: Node-1, Bodhgaya (4.5 Kms)	
	Nearest TIC	: TIC Bodhgaya Tourist complex opp Maya Sarvoar (05 Kms)	
	Nearest Police Station	: Bodhgaya (01 Km), Ph : 0631-2200741	
	Medical Facility	: Community Health Centre, Bodhgaya PHC, Bodhgaya, Ph : 0631-2201206	
	Facilities	: Drinking Water, Videography & Photography Allowed	

MAJOR NEARBY ATTRACTION

Pragbodhi/Dungeshwari Cave (19.5 Kms)
Vishnupad Temple (13.5 Kms)
Manglagauri Temple (14 Kms)
The Great Buddha Statue (04 Kms)

TAXI OPERATOR

Niranjana Tour & Travel
Mob : 9934510801
Travel In Style, Mob : 99934749980
Vision Tour & Travels Pvt. Ltd.
Mob : 9955281537
Tathagat Tour Travel, Mob : 9431068829
Heritage International Tour & Travel
Mob : 9973212560

HOTELS

Hotel Sambodhi Resort
Mob. - 7488535210
Hotel Mahamaya Palace
Mob. - 9973636777

LOCAL GUIDES









Sanjeev Kumar, Mob : 7488688556
Deepak Kumar, Mob : 7992452814
Dinu Kumar Sinha, Mob : 9199661740
Gautam Kumar, Mob : 9934058927
Shrikant Kumar Mishra, Mob : 9934479469
Ranjan Mishra, Mob : 9939086249
Manoj Singh, Mob : 9199006814
Dhiraj Singh, Mob : 9958343625
Rakesh Kumar, Mob : 9934290977
Nadeem Akhtar, Mob : 9911883387

Sujata Stupa, Bodh Gaya, Gaya

Sujata Stupa or Sujata Garh, is a Buddhist stupa located in the village of Senanigrama (Bakraur) east of Bodh Gaya. It lies directly across the Phalgu River from the town of Bodh Gaya. It is a walk of about 20 minutes, from Bodh Gaya to Sujata Stupa. It was initially built in the 2nd century BCE as confirmed by finds of Dark Grey polished wares and a punch-marked coin in the monastery nearby. The stupa was dedicated to the milkmaid Sujata, from the village of Bakraur, who is said to have fed Gautama Buddha milk and rice at this spot as he was sitting under a Banyan tree, thereby ending his seven years of fasting and asceticism, and allowing him to attain illumination through the Middle Path.



Information Directory

	Best Time to Visit	: October to March	Time - 06:00AM - 05:00PM
	Nearest Airport	: Gaya International Airport Gaya (12 Kms)	
	Nearest Railway Station	: Gaya Junction (19 Kms)	
	Nearest Bus Stand	: Node-1, Bodhgaya (03 Kms)	
	Nearest TIC	: TIC Bodhgaya Tourist complex opp Maya Sarvoar (3.5 Kms)	
	Nearest Police Station	: Bodhgaya (01 Km), Ph : 0631-2200741	
	Medical Facility	: Community Health Centre, Bodhgaya PHC, Bodhgaya, Ph : 0631-2201206	
	Facilities	: Parking, Videography & Photography Allowed	

MAJOR NEARBY ATTRACTION

Pragbodhi/Dungeshwari Cave (18 Kms)
Vishnupad Temple (12 Kms)
Manglagauri Temple (12.5 Kms)
The Great Buddha Statue (2.5 Kms)

TAXI OPERATOR

Niranjana Tour & Travel
Mob : 9934510801
Travel In Style, Mob : 99934749980
Vision Tour & Travels Pvt. Ltd.
Mob : 9955281537
Tathagat Tour Travel, Mob : 9431068829
Heritage International Tour & Travel
Mob : 9973212560

HOTELS

Hotel Sambodhi Resort
Mob. - 7488535210
Hotel Mahamaya Palace
Mob. - 9973636777

LOCAL GUIDES

Sanjeev Kumar, Mob : 7488688556
Deepak Kumar, Mob : 7992452814
Dinu Kumar Sinha, Mob : 9199661740
Gautam Kumar, Mob : 9934058927
Shrikant Kumar Mishra, Mob : 9934479469
Ranjan Mishra, Mob : 9939086249
Manoj Singh, Mob : 9199006814
Dhiraj Singh, Mob : 9958343625
Rakesh Kumar, Mob : 9934290977
Nadeem Akhtar, Mob : 9911883387









Sita Kund, Gaya

Situated on the opposite side of Vishnupad temple in Gaya is Sita Kund. Sita Kund is an invaluable heritage from a cultural point of view. Sita Kund is associated with the Ramayana period, and it is believed that Sita Mata donated the body of her father-in-law, Dashrath here. Sita Kund is a small temple situated on the other bank of the river Falgu, just opposite the Vishnupad temple.

Another legend has it that Sita Mata took a bath in this pool while going to exile for 14 years along with Rama and Lakshmana and hence the name Sita Kund. It is a witness to many cultural developments that took place in the past and even today people are carrying forward the same custom as a tradition.



Information Directory

	Best Time to Visit	: October to March	Time - 06:00AM - 07:00PM
	Nearest Airport	: Gaya International Airport (10.1 Km)	
	Nearest Railway Station	: Gaya Junction (06 Kms)	
	Nearest Bus Stand	: Maanpur Bus Stand (Bhusunda) (3.6 Kms)	
	Nearest TIC	: Tourist Information Centre, Gaya (10.1 Km)	
	Nearest Police Station	: Muffasil Police Station (3.6 Kms), Ph : 0631-2450004	
	Medical Facility	: Anugrah Narayan Magadh Medical Collage & Hospital, Gaya Mob : 9470003301, Sadar Hospital, Gaya, Mob : 9470003278	
	Facilities	: Parking, Drinking Water, Videography & Photography Allowed, Souvenir Shop	

MAJOR NEARBY ATTRACTION

Mahabodhi Mandir (11 Km)

TAXI OPERATOR

Jai Maa Tara Tour & Travels

Mob : 8507022181

Gaya Dhaam Travels Mob : 9234005090

Gaya Darshan Tour & Travels

Mob : 7488423773

Guru Kripa Tour & Travels

Mob : 9934290558

Bodh Gaya & Gaya car Rental Travels

Mob : 9910467427

HOTELS

Happy Palace

Mob : 9525222691

Hotel Shakuntla Palace

Mob : 9958755604

Sri Vishnu View Hotel

Mob : 7091590500

Hotel Relax Homestay

Mob : 8340475601

Hotel Shree Vishnu Regency

Mob : 1246201182

LOCAL GUIDES

Neeraj Kumar, Mob : 9431606061

Manoj Pratap Gandhi, Mob : 6851498078

Dinu Kumar Sinha, Mob : 9199661740









Gautam Kumar, Mob : 9934058927

Mahabodhi Temple, Bodh Gaya, Gaya

The Mahabodhi Temple is a UNESCO World Heritage Site. An ancient site which has been rebuilt and restored Buddhist temple in Bodh Gaya, Bihar. This is the location where the Buddha is said to have attained enlightenment. Bodh Gaya is 15 Kms from Gaya and is about 96 Kms from Patna. The site now contains a descendant of the Bodhi Tree under which Buddha gained enlightenment, and has been a major pilgrimage destination of Buddhists for well over two thousand years.



Information Directory

	Best Time to Visit	: October to March	Time - 05:00AM - 09:00PM
	Nearest Airport	: Gaya International Airport Gaya (10 Kms)	
	Nearest Railway Station	: Gaya Junction (17 Kms)	
	Nearest Bus Stand	: Node-1, Bodhgaya (01 Km)	
	Nearest TIC	: TIC Bodhgaya Tourist complex opp Maya Sarvoar (0.5 Kms)	
	Nearest Police Station	: Bodhgaya (1 Km), Ph : 0631-2200741	
	Medical Facility	: Community Health Centre, Bodhgaya PHC, Bodhgaya, Ph : 0631-2201206	
	Facilities	: Parking, Restaurants, Drinking Water, Videography & Photography Allowed, Souvenir Shop	

MAJOR NEARBY ATTRACTION

Manglagauri Temple (13.5 Kms)
Vishnupad Temple (13 Kms)
Sujata Stupa (02 Kms)
Pragbodhi Cave (20 Kms)
Sujata Temple (3.5 Kms)
The Great Buddha Statue (2.5 Kms)

HOTELS

The Royal Residency
Mob. - 9525403646
Hotel Dhamma Grand & Resort
Mob. - 9264492724
Hotel Taj Darbar
Mob. - 9471002293
Hotel Anand International
Mob. - 6205275468
Mahabodhi Hotel Resort
Mob. - 7546988900

TAXI OPERATOR

Niranjana Tour & Travel
Mob : 9934510801
Travel In Style, Mob : 99934749980
Vision Tour & Travels Pvt. Ltd.
Mob : 9955281537
Tathagat Tour Travel, Mob : 9431068829
Heritage International Tour & Travel
Mob : 9973212560

LOCAL GUIDES









Sanjeev Kumar, Mob : 7488688556
Deepak Kumar, Mob : 7992452814
Dinu Kumar Sinha, Mob : 9199661740
Gautam Kumar, Mob : 9934058927
Shrikant Kumar Mishra, Mob : 9934479469
Ranjan Mishra, Mob : 9939086249
Manoj Singh, Mob : 9199006814
Dhiraj Singh, Mob : 9958343625
Rakesh Kumar, Mob : 9934290977
Nadeem Akhtar, Mob : 9911883387

Vishnupad Mandir, Gaya

Vishnupad Temple is an ancient Hindu temple dedicated to Lord Vishnu in Gaya. It is located on the banks of Phalgu river. The temple is believed to be built upon the site where Vishnu had purportedly killed the demon Gayasura or pinned him underground. The temple features a 40-cm footprint purported to be of Lord Vishnu incised into a block of basalt, known as Dharmasila which was retained when the deity stepped on Gayasura's chest before pinning him underground. Atop the structure is a 50-kilo gold flag, donated by a devotee, Gayapal Panda Bal Govind Sen. The Vishnupad temple is the center for Shradha rites for Hindus in Gaya. The legendary saints Madhvacharya, Chaitanya Mahaprabhu, Vallabhacharya have visited this shrine.



Information Directory

	Best Time to Visit	: October to March	Time - 05:00AM - 10:00PM
	Nearest Airport	: Gaya International Airport (10 Kms)	
	Nearest Railway Station	: Gaya Junction (05 Kms)	
	Nearest Bus Stand	: Govt. Bus stand near Gandhi Maidan, Gaya (2.5 Kms)	
	Nearest TIC	: Tourist Information Centre, Gaya Junction (05 Kms)	
	Nearest Police Station	: Vishnupad Police Station (01 Km), Mob : 9431092838	
	Medical Facility	: Jay Prakash Narayan Hospital, Gaya, Mob : 9470003263 Anugrah Narayan Magadh Medical Collage & Hospital, Gaya Ph : 0631-221074	
	Facilities	: Parking, Restaurants, Drinking Water, Videography & Photography Allowed, Souvenir Shop	

MAJOR NEARBY ATTRACTION

Mahabodhi Mandir & 80 feet Buddha state (17 Kms)
Thai Temple (17 Kms)
Ramshila (07 Kms)
Pretshila (11 Km)
Pita Maheshwar (02 Kms)

TAXI OPERATOR

Gupta Tour & Travels
Mob : 8507192638
Vishal Tour & Travels
Mob : 9006169000
Maa Vaishnavi Tour & Travels
Mob : 8083329781
Surya Services
Mob : 9431094940

HOTELS


Vishnu View Hotel
Mob : 9608556289
Ajatsatru Hotel
Mob : 9798881223
Hotel Mantra Regency
Mob : 9973357885
Hotel Royal View
Mob : 9431224222

LOCAL GUIDES








Harendra kumar, Mob : 9708472519
Sanjeev Kumar, Mob : 7488688556
Prakash Renukarjun, Mob : 8809630151
Gautam Kumar, Mob : 9934058927
Dinu Kumar Sinha, Mob : 9199661740
Srikant Kr Mishra, Mob : 9934794969
Deepak kumar, Mob : 7992452814
Raviranjana Mishra, Mob : 9939086249

The Great Buddha Statue, Bodh Gaya

The Great Buddha statue (Daibutsu) is one of the popular stops on the Buddhist pilgrimage and tourist routes in Bodh Gaya, Bihar. The statue is 19.5 m (64 ft) high representing the Buddha seated in a meditation pose, or dhyana mudra, on a lotus in the open air. The Great Buddha statue is located in a garden at the end of Temple Street and is surrounded by smaller sculptures of Buddha's ten principal disciples, five on each side.



Information Directory

	Best Time to Visit	: October to March	Time - 07:00AM - 05:30PM
	Nearest Airport	: Gaya International Airport Gaya (10 Kms)	
	Nearest Railway Station	: Gaya Junction (17 Kms)	
	Nearest Bus Stand	: Node-1, Bodhgaya (1.5 Kms)	
	Nearest TIC	: TIC Bodhgaya Tourist complex opp Maya Sarvoar (1.2 Kms)	
	Nearest Police Station	: Bodhgaya (1 Km), Ph : 0631-2200741	
	Medical Facility	: Community Health Centre, Bodhgaya PHC, Bodhgaya, Ph : 0631-2201206	
	Facilities	: Parking, Restaurants, Drinking Water, Videography & Photography Allowed, Souvenir Shop	

MAJOR NEARBY ATTRACTION

Pragbodhi Cave (21 Km)
Vishnupad Temple (14 Kms)
Manglagauri Temple (14.5 Kms)
Sujata Stupa (3 Kms)
Sujata Temple (4.5 Kms)

TAXI OPERATOR

Niranjana Tour & Travel
Mob : 9934510801
Travel In Style, Mob : 99934749980
Vision Tour & Travels Pvt. Ltd.
Mob : 9955281537
Tathagat Tour Travel, Mob : 9431068829
Heritage International Tour & Travel
Mob : 9973212560

HOTELS

Hotel Anand International
Mob. - 6205275468
The Royal Residency
Mob. - 9525403646
Mahabodhi Hotel Resort
Mob. - 7546988900
Hotel Taj Darbar
Mob. - 9471002293
Hotel Dhamma Grand & Resort
Mob. - 9264492724

LOCAL GUIDES

Sanjeev Kumar, Mob : 7488688556
Deepak Kumar, Mob : 7992452814
Dinu Kumar Sinha, Mob : 9199661740
Gautam Kumar, Mob : 9934058927
Shrikant Kumar Mishra, Mob : 9934479469
Ranjan Mishra, Mob : 9939086249
Manoj Singh, Mob : 9199006814
Dhiraj Singh, Mob : 9958343625
Rakesh Kumar, Mob : 9934290977
Nadeem Akhtar, Mob : 9911883387








Dungeshwari Temple, Pragbodhi, Gaya

The caves in Dungeshwari Hills are said to have protected Lord Buddha before he descended to Bodhgaya. Before descending to the sacred town of Bodhgaya, it is believed that this is the same cave, which protected Lord Buddha for six years, before he travelled to Bodh Gaya for attaining enlightenment. These caves now house several temples which are widely visited by pilgrims who follow the trail of Lord Buddha's journey.

Dungeshwari Hills are located at a distance of about 12-15 Kms from Gaya, along the Falgu river. Chinese pilgrim Hiuen Tsang has mentioned these hills in his travelogue. The caves might lack visual appeal but offer a surreal experience for those who let the transcendental energy take over their conscience. One of the cave temples is dedicated to the Hindu goddess, Dungeshwari.



Information Directory

	Best Time to Visit	: October to March	Time - 05:00AM - 05:00PM
	Nearest Airport	: Gaya International Airport (19 Kms)	
	Nearest Railway Station	: Gaya Junction (14 Kms)	
	Nearest Bus Stand	: Bhusanda Bus Stand (Pvt.) (08 Kms)	
	Nearest TIC	: Tourist Information Centre, Gaya Junction (14 Kms)	
	Nearest Police Station	: Bodhgaya Police Station (13 Kms), Ph : 0631-2200741	
	Medical Facility	: Sadar Hospital, Gaya, Mob : 9470003263 Anugrah Narayan Magadh Medical Collage & Hospital, Gaya Ph : 0631-221074	
	Facilities	: Parking, Drinking Water, Videography & Photography Allowed	

MAJOR NEARBY ATTRACTION

Mahabodhi Mandir (13 Kms)
80 feet Buddha state (13 Kms)
Thai Temple (13 Kms),
Vishnupad Mandir (12 Kms)
Mangla Gauri Mandir (11 Km)

TAXI OPERATOR

Gupta Tour & Travels
Mob : 8507192638
Vishal Tour & Travels
Mob : 9006169000
Maa Vaishnavi Tour & Travels
Mob : 8083329781
Surya Services
Mob : 9431094940

HOTELS

Vishnu View Hotel
Mob : 9608556289
Ajatsatru Hotel
Mob : 9798881223
Hotel Mantra Regency
Mob : 9973357885
Hotel Royal View
Mob : 9431224222

LOCAL GUIDES









Harendra kumar, Mob : 9708472519
Sanjeev Kumar, Mob : 7488688556
Prakash Renukarjun, Mob : 8809630151
Gautam Kumar, Mob : 9934058927
Dinu Kumar Sinha, Mob : 9199661740
Srikant Kr Mishra , Mob : 9934794969
Deepak kumar, Mob : 7992452814
Raviranjana Mishra, Mob : 9939086249

Akshyavat, Maranpur, Gaya

Akshay Vat meaning is everlasting, indestructable "Banyan Tree". It is very important place due to the fact that Pind Daanis done near this tree. Pinda Daan starts from Falgu River and finishes at Akshay Vat. This tree got a boon from Sita, thatit can't die. That's the reason why it is called Akshayvat. According to VedPuran, Lord Krishna stays under its shadow, when the whole world will drown in to the water, this tree will not die, because of getting boon from Sita.



Information Directory

	Best Time to Visit	: October to March	Time - 06:00AM - 08:30PM
	Nearest Airport	: Gaya International Airport (09 Kms)	
	Nearest Railway Station	: Gaya Junction (05 Kms)	
	Nearest Bus Stand	: Govt. Bus stand near Gandhi Maidan, Gaya (03 Kms)	
	Nearest TIC	: Tourist Information Centre, Gaya Junction (05 Kms)	
	Nearest Police Station	: Vishnupad Police Station (01 Km), Mob : 9431092838	
	Medical Facility	: Jay Prakash Narayan Hospital, Gaya, Mob : 9470003263 Anugrah Narayan Magadh Medical Collage & Hospital, Gaya Ph : 0631-221074	
	Facilities	: Parking, Drinking Water, Videography & Photography Allowed	

MAJOR NEARBY ATTRACTION

Mahabodhi Mandir (17 Kms)
Vishnu Pad Mandir (02 Kms)
80 feet Buddha statue (17 Kms)
Pretshila (12 Kms)
Manglauri Mandir (2.5 Kms)

TAXI OPERATOR

Gupta Tour & Travels
Mob : 8507192638
Vishal Tour & Travels
Mob : 9006169000
Maa Vaishnavi Tour & Travels
Mob : 8083329781
Surya Services
Mob : 9431094940

HOTELS

Vishnu View Hotel
Mob : 9608556289
Ajatsatru Hotel
Mob : 9798881223
Hotel Mantra Regency
Mob : 9973357885
Hotel Royal View
Mob : 9431224222

LOCAL GUIDES









Harendra kumar, Mob : 9708472519
Sanjeev Kumar, Mob : 7488688556
Prakash Renukarjun, Mob : 8809630151
Gautam Kumar, Mob : 9934058927
Dinu Kumar Sinha, Mob : 9199661740
Srikant Kr Mishra, Mob : 9934794969
Deepak kumar, Mob : 7992452814
Raviranjana Mishra, Mob : 9939086249

Pretshila, Gaya

Pretshila is located 8 Kms on the north western side of Gaya. Devotees come here during Pindaan for solace to their departed souls. It is said that pindaan is not complete without offering pindaan at Pretshila. After offering at Pretshila the soul gets Moksh. On top of the mountain there is a temple devoted to Lord Yam the god of death. There is a lake named Ramsagar where it is said that Lord Ram had taken bath.



Information Directory

	Best Time to Visit	: October to March	Time - 06:00AM - 06:00PM
	Nearest Airport	: Gaya International Airport (19 Kms)	
	Nearest Railway Station	: Gaya Junction (7.5 Kms)	
	Nearest Bus Stand	: Maanpur Bus Stand (Bhusunda) (9.5 Kms)	
	Nearest TIC	: Tourist Information Centre, Gaya (7.5 Kms)	
	Nearest Police Station	: Chandauti (12 Kms), Ph : 0631-2221072	
	Medical Facility	: Anugrah Narayan Magadh Medical Collage & Hospital, Gaya Mob : 9470003301, Sadar Hospital, Gaya, Mob : 9470003278	
	Facilities	: Parking, Drinking Water, Videography & Photography Allowed Souvenir Shop	

MAJOR NEARBY ATTRACTION

Mahabodhi Mandir (23 Kms)
Vishnu Pad Mandir (13 Kms)

TAXI OPERATOR

Jai Maa Tara Tour & Travels
Mob : 8507022181
Gaya Dhaam Travels, Mob : 9234005090
Gaya Darshan Tour & Travels
Mob : 7488423773
Guru Kripa Tour & Travels
Mob : 9934290558
Bodh Gaya & Gaya car Rental Travels
Mob : 9910467427

HOTELS

Vishnu View Hotel
Mob : 9608556289
Ajatsatru Hotel
Mob : 9798881223
Hotel Mantra Regency
Mob : 9973357885
Hotel Royal View
Mob : 9431224222

LOCAL GUIDES









Neeraj Kumar, Mob : 9431606061
Manoj Pratap Gandhi, Mob : 6851498078
Dinu Kumar Sinha, Mob : 9199661740
Gautam Kumar, Mob : 9934058927

Manglagauri Mandir, Gaya

Mangla Gauri temple is a Shakti Peetham in Gaya, Bihar. It has been mentioned in Padma Purana, Vayu Purana and Agni Purana and Devi Bhagvata Purana and Markandeya Purana as well as in other scriptures and tantric works. This temple is among the eighteen maha shaktipeeth. The present temple dates back to the 15th century. The shrine is dedicated to Sati or the Mother Goddess in the predominantly Vaishnavite pilgrimage center of Gaya. Manglagauri is worshiped as the Goddess of benevolence. This temple constitutes an Upa-Shakti Peeth — where it is believed that a part of the body of Sati fell according to mythology. The temple is facing east and is built on top of the Manglagauri hill. A flight of steps and a motorable road lead to it. The sanctum houses the symbol of the Goddess has some finely carved ancient relief sculptures. There are two minor shrines dedicated to Shiva and images of Mahishasura Mardini, Durga, and Dakshina Kali.



Information Directory

	Best Time to Visit	: October to March	Time - 05:00AM - 12:00PM
	Nearest Airport	: Gaya International Airport (09 Kms)	
	Nearest Railway Station	: Gaya Junction (05 Kms)	
	Nearest Bus Stand	: Govt. Bus stand near Gandhi Maidan, Gaya (03Kms)	
	Nearest TIC	: Tourist Information Centre, Gaya Junction (05 Kms)	
	Nearest Police Station	: Vishnupad Police Station (01 Km), Mob : 9431092838	
	Medical Facility	: Jay Prakash Narayan Hospital, Gaya, Mob : 9470003263 Anugrah Narayan Magadh Medical Collage & Hospital, Gaya Ph : 0631-221074	
	Facilities	: Parking, Drinking Water, Videography & Photography Allowed Souvenir Shop	

MAJOR NEARBY ATTRACTION

Vishnupad Mandir (01 Km)
Mahabodhi Mandir & 80 feet Buddha state (17 Kms)
Thai Temple (17 Kms)
Ramshila (07 Kms)
Pretshila (11 Km)
Pita Maheshwar (02 Kms)

TAXI OPERATOR

Gupta Tour & Travels
Mob : 8507192638
Vishal Tour & Travels
Mob : 9006169000
Maa Vaishnavi Tour & Travels
Mob : 8083329781
Surya Services
Mob : 9431094940

HOTELS


Vishnu View Hotel
Mob : 9608556289
Ajatsatru Hotel
Mob : 9798881223
Hotel Mantra Regency
Mob : 9973357885
Hotel Royal View
Mob : 9431224222

LOCAL GUIDES









Harendra kumar, Mob : 9708472519
Sanjeev Kumar, Mob : 7488688556
Prakash Renukarjun, Mob : 8809630151
Gautam Kumar, Mob : 9934058927
Dinu Kumar Sinha, Mob : 9199661740
Srikant Kr Mishra, Mob : 9934794969
Deepak kumar, Mob : 7992452814
Raviranjana Mishra, Mob : 9939086249

Gurpa Hill, Gaya

Gurpa Hills / Gurupada Giri is one of the natural and historical places located in the Gaya district of Bihar. There is a temple named Gurupada on Gurpa hill which is assumed to have footprints of “Lord Vishnu”.



Information Directory

	Best Time to Visit	: October to March	Time - 06:00AM - 04:00PM
	Nearest Airport	: Gaya International Airport (55 Kms)	
	Nearest Railway Station	: Gurpa Railway Station (1.5 Kms)	
	Nearest Bus Stand	: Gurpa Bus Stand (1.6 Kms)	
	Nearest TIC	: Tourist Information Centre Gaya JN (45 Kms)	
	Nearest Police Station	: Fatehpur OP-Gurpa, Mob-9431822206 (13 Kms)	
	Medical Facility	: PHC, Primary Health Centre, Fatehpur, Mob - 993462469	
	Facilities	: Videography & Photography Allowed	

MAJOR NEARBY ATTRACTION

Pragbodh cave/
(Dungeshwari Temple) (30 Kms)

TAXI OPERATOR

Niranjana Tour & Travel
Mob : 9934510801
Travel In Style, Mob : 99934749980
Vision Tour & Travels Pvt. Ltd.
Mob : 9955281537
Tathagat Tour Travel, Mob : 9431068829
Heritage International Tour & Travel
Mob : 9973212560

HOTELS

The Royal Residency
Mob: 9525403646
Hotel Dhamma Grand & Resort
Mob: 9264492714
Hotel Taj Darbar
Mob: 9471002293
Hotel Anand International
Mob: 6205275468
Mahabodhi Hotel & Resort
Mob: 7546988900

LOCAL GUIDES






Sanjeev Kumar, Mob: 9708841113
Deepak Kumar, Mob: 9871251975
Dinu Kr. Sinha, Mob: 9199661740
Gautam Kumar, Mob: 9934058927
Shreekant Kumar Mishra, Mob: 9934794969
Raviranjn Kumar Mishra, Mob: 9939086249
Manoj Kumar Singh, Mob: 9199006814
Diraj Kumar, Mob: 9958343625
Rakesh Kumar, Mob: 9934290977
Nadeem Akhtar, Mob: 9911883387

Dashrath Manjhi Smarak, Gaya

Dasrath Manjhi Smarak located in Gaya, Dashrath Manjhi, a name that epitomizes human spirit and passion. Also known as the "Mountain Man" because of his heroic deed.



Information Directory

	Best Time to Visit	: October to March	Time - 07:00AM - 08:00PM
	Nearest Airport	: International Airport Gaya (42 Kms)	
	Nearest Railway Station	: Wazirganj (13 Kms)	
	Nearest Bus Stand	: Wazirganj (13 Kms)	
	Nearest TIC	: TIC Rajgir, Near Bus Stand Rajgir, Dist-Nalanda (28 Kms)	
	Nearest Police Station	: Atri, Mob-9431822205 (13 Kms)	
	Medical Facility	: Pvt. Hospital , Dashrath Manjhi Additional Primary Health Centre, Gehlaur, Dist-Gaya, Mob - 9431493360	
	Facilities	: Parking, Drinking Water, Photography Allowed	

MAJOR NEARBY ATTRACTION

Tapovan (7 Kms)
Glass Bridge (20 Kms)
Aerial Ropeway (28 Kms)
Nature Safari Rajgir (24 Kms)

TAXI OPERATOR

Niranjana Tour & Travel
Mob : 9934510801
Travel In Style, Mob : 99934749980
Vision Tour & Travels Pvt. Ltd.
Mob : 9955281537
Tathagat Tour Travel, Mob : 9431068829
Heritage International Tour & Travel
Mob : 9973212560

HOTELS

Chulha Restaurant
Mob: 8709785250

LOCAL GUIDES









Sanjeev Kumar, Mob: 9708841113
Deepak Kumar, Mob: 9871251975
Dinu Kr. Sinha, Mob: 9199661740
Gautam Kumar, Mob: 9934058927
Shreekant Kumar Mishra, Mob: 9934794969
Ravirajan Kumar Mishra, Mob: 9939086249
Manoj Kumar Singh, Mob: 9199006814
Diraj Kumar, Mob: 9958343625
Rakesh Kumar, Mob: 9934290977
Nadeem Akhtar, Mob: 9911883387

Ma Durga Thawe Mandir, Gopalganj

Thawe Mandir, the Temple of Maa Thawe Bhavani is situated in Thawe, in Gopalganj, It is believed that “Thawewali Mata” fulfill the wishes of her devotees. This temple is also famous for a peculiar tree and for Pedukiya prasad also.



Information Directory

	Best Time to Visit	: October to March	Time - 03:00AM - 09:00PM
	Nearest Airport	: Patna Airport (150 Kms)	
	Nearest Railway Station	: Thawe Railway Station (1 Km)	
	Nearest Bus Stand	: Thawe Bus Stand (1 Km)	
	Nearest TIC	: TIC Vaishali (110 Kms)	
	Nearest Police Station	: Thawe- 9431822477 (1 Km)	
	Medical Facility	: Sadar Hospital, Thawe , Mob : 9470003311	
	Facilities	: Parking, Restaurants, Drinking Water, Videography & Photography Allowed, Souvenir Shop	

MAJOR NEARBY ATTRACTION

Hathua Maharaj Fort (20 Kms)
Rahisu Temple (20 Mtr)

TAXI OPERATOR

Airlings Enterprises
Mob : 9199299233
Sky Net World Travels
Mob : 9934650918

HOTELS

Pallavi International Hotel
Mob. - 9771430766
Mk International Hotel
Mob. - 9934892711
New Gauri Shankar Hotel


Bhawani Guest House
Mob.- 7947117245

LOCAL GUIDE









NOT
AVAILABLE

Lachhwar Jain Mandir, Jamui

Lachhwar Jain temple located in Lachhwar village near Jamui, According to swetambar tradition, Lachhwar a doorway to Kshatriya kund which is believed to be the birthplace of Mahavira. To commemorate his birthplace a large temple along with a dharamshala was constructed by Raja Dhanpat Singh Bahadur in 1857.



Information Directory

	Best Time to Visit	: October to March	Time - 06:00AM - 07:00PM
	Nearest Airport	: Gaya Airport (122 Kms)	
	Nearest Railway Station	: Jamui Railway Station (31 Km)	
	Nearest Bus Stand	: Jamui Bus Stand (25 Kms)	
	Nearest TIC	: TIC Munger (87 Kms)	
	Nearest Police Station	: Sikandra PS - 9431822666 (1 Km)	
	Medical Facility	: PHC, Sikandra, Mob : 9470003348	
	Facilities	: Parking, Restaurants, Drinking Water, Videography & Photography Allowed, Souvenir Shop	

MAJOR NEARBY ATTRACTION

Gideshwer Hill Temple (30 Kms)
Ashok Dham (34 Kms)

TAXI OPERATOR

Gauri Tour and Travels
Ph : 06345-224646
Parwati Travels

Bolbam Travels
Mob : 9934662229

HOTELS

Genex Brij Jamui
Mob. - 8409821589
Hotel Atithi Palace
Mob. - 9973054884
Hotel Nirmala INN
Mob. - 6200624854
Hotel Sangita International
Mob.- 6345224646

LOCAL GUIDE









NOT
AVAILABLE

Nagi Nakti Bird Sanctuary, Jamui

The Nagi Dam (791 ha) and Nakti Dam (332 ha) are two sanctuaries very close to each other. They can be taken as one bird area. Nagi is 7 Kms from Jhajha in the district Jamui, and Nakti is a further 4 Kms from Nagi, with similar habitat. These notified sanctuaries are surrounded by rocky hillocks, formed by the construction of dams on the streams. Both these water bodies are quite deep, with a clear water surface.



Information Directory

	Best Time to Visit	: October to March	Time - 09:00AM - 05:00PM
	Nearest Airport	: Patna (200 Kms)	
	Nearest Railway Station	: Jhajha (10 Kms)	
	Nearest Bus Stand	: Jhajha (11 Km)	
	Nearest TIC	: Tourist Information Centre, Rajgir (130 Kms)	
	Nearest Police Station	: Jhajha (10 Kms), Ph : 06349-223132	
	Medical Facility	: PHC, Jhajha, Ph : 06345-224699	
	Facilities	: Parking, Drinking Water, Videography & Photography Allowed, Souvenir Shop	

MAJOR NEARBY ATTRACTION

Simultala Hill, Simultala (30 Kms)
Giddeshwar Temple, Khaira (32 Kms)

TAXI OPERATOR

Gauri Tours & Travels
Mob : 6345224646
Parwati Travels
Mob : 7947357404
Bolbam Tours & Travels
Mob : 9934662229
Vikash Tours & Travels
Mob : 7947220647

HOTELS

Hotel JP Grand, Station Road, Jamui Court
Mob : 7842604674
Hotel Shivraj, Main Bazar Road, Jhajha
Mob : 9180853010
Hotel Nirmala Inn, Jamui Court
Mob : 7847123094
Neeraj International, By Pass road Amari, Jamui
Mob : 9350122936

LOCAL GUIDE









NOT
AVAILABLE

Nagarjuna Cave & Barabar Caves Jehanabad

Nagarjuna Hills are located 35 Kms north of Gaya, situated near Barabar Hills in Jehanabad district in Bihar. A collection of three caves with historical inscriptions make these hills an important place for tourists with. Nagarjuna Hills are located 35Kms north of Gaya, less than two Kms from Barabar Hills in Jehanabad district in Bihar. Often Nagarjuni Caves are joined with the nearby Barabar Caves in one group of monuments. There are three caves excavated in the Nagarjuna Hills - the Vadathi-ka-Kubha, the Vapiya-ka-Kubha, and the Gopi-ka-Kubha. It is an important archaeological site.



Information Directory

	Best Time to Visit	: October to March	Time - 09:00AM - 05:00PM
	Nearest Airport	: Gaya International Airport, Gaya (42 Kms)	
	Nearest Railway Station	: Makhdumpur (18 Kms)	
	Nearest Bus Stand	: Govt. Bus Stand, Kako Road, Jehanabad (36 Kms)	
	Nearest TIC	: Tourist Information Centre, Gaya Jn. (30 Kms)	
	Nearest Police Station	: Barabar Police Station - 9304087670 (2 Kms)	
	Medical Facility	: PHC, Makhdumpur, Mob : 9470003331	
	Facilities	: Parking, Restaurants, Drinking Water, Videography & Photography Allowed	

MAJOR NEARBY ATTRACTION

Kauwadol Pahad (17 Kms)
Sidheswar Nath Temple (1.5 Kms)
Pataal Ganga (1 Km)

TAXI OPERATOR

Shree Narayan Tour & Travel Agency
Mob : 9934078946, 8789165252
Om Sai Travels & Online
Mob : 9939103232

HOTELS

Hotel Rajgrih and Restaurant
Mob. - 7781876083
Hotel Shivam Raj Darbar
Mob. - 9835670073
Hotel Sri Krishna Garden
Mob. - 7782966593

LOCAL GUIDES









Rakesh Prasad, Mob : 9934800318
Ravi Kumar Paswan, Mob : 9955512125
Satyendra Kumar, Mob : 9955100490
Ravi Shankar Kumar, Mob : 9097692831
Pramod Yadav
Mob : 9939019602, 6299355372

Katyayani Devi Sthan, Khagaria

Katyayani Devi sthan is situated near Dhamahra Rail Station in Khagaria. It is said that Rishi Katyayan was performing Tapasya on the bank of river Kaushiki (now Koshi) when Ma Durga- the deity of Shakti took 'avtar' in child form and was accepted by Rishi as his daughter. Hence she is called Katyayani.



Information Directory

	Best Time to Visit	:	Time - 06:00AM - 8:00PM
	Nearest Airport	:	Darbhanga Airport (126 Kms)
	Nearest Railway Station	:	Mansi JN. (11 Km)
	Nearest Bus Stand	:	Mansi Bus Stand (10 Kms)
	Nearest TIC	:	TIC Munger (23 Kms)
	Nearest Police Station	:	Mansi Police Station, Mob. - 9431822800
	Medical Facility	:	PHC, Mansi, Khagaria, Mob. - 9470003389
	Facilities	:	Parking, Restaurants, Drinking Water, Videography & Photography Allowed, Souvenir Shop

MAJOR NEARBY ATTRACTION

Gautam Budha Park, Khagaria

TAXI OPERATOR

CK Tour & Travels
Gayatri Tours & Travels

HOTELS


Hotel Yash Raj, Khagaria
OYO 64758 Hotel Aryavast, Khagaria
Hotel Bhavena The Best Family Resturant
Hotel Millennium Residential, Araria

LOCAL GUIDES









NOT
AVAILABLE

Mundeshwari Temple, Kaimur

The Mundeshwari Devi Temple (also spelled Mundesvari) is a Hindu temple, located at Ramgarh Village, 608 feet (185 m) on the Mundeshwari Hills of Kaimur. The Archaeological Survey of India (ASI) dates the temple to 108 AD and has been a protected monument since 1915.



Information Directory

	Best Time to Visit	: October to March	Time - 06:00AM - 06:00PM
	Nearest Airport	: Gaya Airport (180 Kms)	
	Nearest Railway Station	: Bhabhua Road Railway Station (31 Km)	
	Nearest Bus Stand	: Akhlaspur Bus Stand (15 Kms)	
	Nearest TIC	: Tourist Information Centre, Gaya JN. (180 Kms)	
	Nearest Police Station	: Bhagwanpur, Police Station, Mob : 9431822937 (7 Kms)	
	Medical Facility	: PHC, Bhagwanpur, Mob : 9470003355	
	Facilities	: Parking, Restaurants, Drinking Water, Videography & Photography Allowed, Souvenir Shop	

MAJOR NEARBY ATTRACTION

Telhar Kund (28 Kms)

TAXI OPERATOR

Not Available

HOTELS

Mundeshwari Vihar
Mob. - 8544418306
Hotel Kaimur Vihar
Ph. - 06187-222822
Hotel Kuber
Ph. - 06189-222026
Hotel Kohinoor
Mob.- 9431681003
Hotel Kryavart
Mob.- 9431484316

LOCAL GUIDES









Bhushan Prajapati
Mob : 9801254548
Santosh Kumar
Mob : 8051511701

Telhar Kund, Kaimur

Telhar waterfall is a popular waterfall that's found in the Kaimur district in Bihar. This waterfall is on the Rohtas plateau which is in close proximity to the Durgavati River on Bhabua.



Information Directory

	Best Time to Visit	: October to March	Time - 06:00AM - 05:00PM
	Nearest Airport	: Gaya Airport (196 Kms)	
	Nearest Railway Station	: Bhabhua Road Railway Station (47Kms)	
	Nearest Bus Stand	: Govt. Bus Stand Bhabhua (32 Kms)	
	Nearest TIC	: Tourist Information Centre, Gaya JN. (204 Kms)	
	Nearest Police Station	: Adhaura Police Station, Mob.: 9431822938 (25 Kms)	
	Medical Facility	: PHC, Adhaura, Mob : 9470003360	
	Facilities	: Parking, Restaurants, Drinking Water, Videography & Photography Allowed	

MAJOR NEARBY ATTRACTION

Maa Mundeshwari Mandir (28 Kms)

TAXI OPERATOR

Not Available

HOTELS

Mundeshwari Vihar
Mob. - 8544418306
Hotel Kaimur Vihar
Ph. - 06187-222822
Hotel Kuber
Ph. - 06189-222026
Hotel Kohinoor
Mob.- 9431681003
Hotel Kryavart
Mob.- 9431484316

LOCAL GUIDES









Bhushan Prajapati
Mob : 9801254548
Santosh Kumar
Mob : 8051511701

Pothia & Thakurganj Tea Garden Kishanganj

Think tea and the names that automatically come to your head Asam & Darjiling but in Bihar, the tea gardens were developed in Pothia & Thakurganj, Kishanganj. Favourable soil quality and natural drainage system, Barman Tea Garden in Thakurganj, Kishanganj is a top player in the category Tea Manufacturers in the Kishanganj.



Information Directory

	Best Time to Visit	: July to March	Time - 08:00AM - 05:00PM
	Nearest Airport	: Bagdogra (33 Kms)	
	Nearest Railway Station	: Thakurganj & Pothia Railways Station (14 Kms)	
	Nearest Bus Stand	: Thakurganj & Pothia Bus Stand (14 Kms)	
	Nearest TIC	: TIC Bhagalpur (228 Kms)	
	Nearest Police Station	: Thakurganj PS, Mob. - 9431822922	
	Medical Facility	: PHC - Thakurganj, Mob. - 9470003405	
	Facilities	: Parking, Drinking Water, Videography & Photography Allowed, Souvenir Shop	

MAJOR NEARBY ATTRACTION

Khajra Mela
Churli Fort
Hasgori Mandir
Nehru Park

TAXI OPERATOR

Rajan Travel Agency
Mob : 8540066200

HOTELS

Shambhu Hotel Thakurganj
Hotel Puja Thakurganj
Hotel Minar INN
Hotel Natraj

LOCAL GUIDES









NOT
AVAILABLE

Pineapple Farm, Kishanganj

Pineapple is grown in Kishanganj in the organic manner with farmers relying on age-old techniques to deal with pest attacks and diseases. Cow manure and cow urine is liberally used to enrich the soil. This is why Kishanganj pineapples have a vibrant golden yellow colour, are extremely sweet and juicy with a heady aroma. A lot of local delicacies are prepared using fresh pineapples from this district.



Information Directory

	Best Time to Visit	: October to March	Time - 08:00AM - 05:00PM
	Nearest Airport	: Bagdogra (33 Kms)	
	Nearest Railway Station	: Thakurganj & Pothia Railways Station (14 Kms)	
	Nearest Bus Stand	: Thakurganj & Pothia Bus Stand (14 Kms)	
	Nearest TIC	: TIC Bhagalpur (228 Kms)	
	Nearest Police Station	: Thakurganj PS, Mob. - 9431822922	
	Medical Facility	: PHC - Thakurganj, Mob. - 9470003405	
	Facilities	: Parking, Restaurants, Drinking Water, Videography & Photography Allowed, Souvenir Shop	

MAJOR NEARBY ATTRACTION

Khajra Mela, Kishanganj
Churhi Killa
Hargori Mandir
Nehru Park

TAXI OPERATOR

Rajan Travel Agency
Mob : 8540066200

HOTELS

Shambhu Hotel Thakurganj
Hotel Puja Thakurganj
Hotel Clark INN
Hotel Minar INN

LOCAL GUIDES

NOT
AVAILABLE









Ashok Dham, Lakhisarai

Ashok dham Mandir is located at Ashok Dham Rajauna Chouki in Lakhisarai district, Bihar. It is a temple complex having Indradamneshwar Mahadev Mandir in the center is dedicated to the primary deity lord Shiva surrounded by three more temples dedicated to Goddess Parvati, the mount of the Shiva; Nandi and Goddess Durga.

In the 12th century, a temple was built on this place by King Indradyumna.



Information Directory

	Best Time to Visit	: October to March	Time - 06:00AM - 07:00PM
	Nearest Airport	: Patna (141 Km)	
	Nearest Railway Station	: Lakhisarai (06 Kms)	
	Nearest Bus Stand	: Lakhisarai (02 Kms)	
	Nearest TIC	: Tourist Information Centre, Nalanda (66 Kms)	
	Nearest Police Station	: Lakhisarai (02 Kms), Ph : 06346-232032	
	Medical Facility	: Sadar Hospital, Lakhisarai, Ph : 06346-234550	
	Facilities	: Parking, Restaurants, Drinking Water, Videography & Photography Allowed, Souvenir Shop	

MAJOR NEARBY ATTRACTION

Sringi Rishi Ashram, Lakhisarai (28 Kms)

TAXI OPERATOR

Sohan Taxi
Mob : 7947132683

HOTELS

Hotel Krishna, NH 28-B, Naya bazar, Lakhisarai
Mob : 7947144917

Murari Hotel, Lakhisarai
Mob : 7947147639

Sangam Banquet Hall, Purani Bazar, Lakhisarai
Mob : 9508357241

Hotel Annapurna, Main Road, Lakhisarai
Mob : 7947131479

LOCAL GUIDES




Chandan Kumar Jha
Mob : 9534386496
Sanjay Kumar
Mob : 9686646853

Baba Singheshwar Sthan, Madhepura

The Shiva temple at Singheswar, also called Singheshwarsthan, has religious significance since ancient times, as this land was the meditation place of Rishi Shringi. Hence, this place is considered to be pious. It is said that during the Ramayana period a Putreshtee Yajna was performed by Raja Dashratha and he was blessed with four sons from the prasad “Charu” of that mahayajna.



Information Directory

	Best Time to Visit	: October to March	Time - 05:00AM - 10:00PM
	Nearest Airport	: Darbhanga (110 Kms)	
	Nearest Railway Station	: Madhepura Junction (06 Kms)	
	Nearest Bus Stand	: Singheswar Bus stand (01 Km)	
	Nearest TIC	: Tourist Information Centre, Karn Vihar, Munger (85 Kms)	
	Nearest Police Station	: Singheswar Police Station (01 Km), Ph : 06476-283009	
	Medical Facility	: Sadar Hospital, Madhepura, Ph : 06476-222030 PHC, Singheswar, Ph : 06476-284347	
	Facilities	: Parking, Restaurants, Drinking Water, Videography & Photography Allowed, Souvenir Shop	

MAJOR NEARBY ATTRACTION

Nayanagar Durga Sthan
Dakini Sthan

TAXI OPERATOR

Yashika Tours and Travels

Arya Go Cab

HOTELS

Hotel Rajendra Palace
Hotel Madhepura
Mob : 7070838106
Hotel Maheshwari
Mob : 7070245422
Hotel Atithi
Mob : 8368842207
Spot on Hotel

LOCAL GUIDES









NOT
AVAILABLE

Rajnagar Fort, Madhubani

Rajnagar is the nearest village to Madhubani, Bihar, India. The ruins of the Rajnagar Palace, destroyed in the 1934 earthquake, are located here. Maharajadhiraj Sir Rameshwar Singh wanted to shift the headquarters of Raj Darbhanga from Darbhanga to Rajnagar and spent money in building palaces and temples and excavating or renovating tanks. The palaces were ruined almost beyond repair and the temples were also very badly damaged. The earthquake rendered the main palace through the Durga hall and the roof over the inner shrines into a mass of ruins and the marble image of the deity broke into pieces.



Information Directory

	Best Time to Visit	: October to March	Time - 06:00AM - 09:00PM
	Nearest Airport	: Darbhanga Airport (46 Kms)	
	Nearest Railway Station	: Madhubani (13 Kms)	
	Nearest Bus Stand	: Madhubani (11 Km)	
	Nearest TIC	: Muzaffarpur Railway Station (106 Kms)	
	Nearest Police Station	: Rajnagar, Mob.- 9431822740 (5 Kms)	
	Medical Facility	: Madhubani Medical Collage & Hospital Ph. : 06276-296223	
	Facilities	: Parking, Restaurants, Drinking Water, Videography & Photography Allowed, Souvenir Shop	

MAJOR NEARBY ATTRACTION

Saurath (21 Km)
Kapileshwar Sthan Temple (25 Kms)
Uchaith (43 Kms)
Ugna mahadev Temple (22 Kms)

TAXI OPERATOR

Subhansh Tour & Travel, St Rd
Mob : 9006859827
Shubh Yatra Travels
Mob : 9835650008

HOTELS

Hotel Rajvilash
Mob : 9742594250
Hotel Madhubani
Mob : 9801019032
Int.Hotel Yuvraj
Mob : 9576831143

LOCAL GUIDES

NOT
AVAILABLE









Urban Haat, Madhubani

The Mithila Urban Haat is located besides NH 57 at Araria Sangram in Jhanjharpur, Madhubani district. It has been constructed on East West corridor to showcase the rich heritage of Mithila area. The delectable cuisines of Mithila is also served there from the 10 stalls constructed there. It is becoming a hot tourist spot. The tourist visiting Mithila Haat can also enjoy boating in the “Badki Taalaab”.

There is Craft Court where internationally acclaimed Mithila painting and Mithila Craft is showcased and sold. Mithila Urban Haat has become a centre of tourism in Bihar, people have started coming not only from the country but also from abroad. Apart from introducing tourists to the village life and culture of Mithila, they also get a chance to taste the traditional dishes of Mithila. One can taste Mithila cuisine by sitting in the Bhansa Ghar (kitchen room).



Information Directory

	Best Time to Visit	: October to March	Time - 10:00AM - 09:00PM
	Nearest Airport	: Darbhanga Airport (52 Kms)	
	Nearest Railway Station	: Jhanjharpur (14 Kms)	
	Nearest Bus Stand	: Jhanjharpur (20 Kms)	
	Nearest TIC	: TIC Muzaffarpur (113 Kms)	
	Nearest Police Station	: Jhanjharpur PS - 9431822750 (10 Kms)	
	Medical Facility	: PHC, Jhanjharpur, Mob : 9470003431	
	Facilities	: Parking, Restaurants, Drinking Water, Videography & Photography Allowed, Souvenir Shop	

MAJOR NEARBY ATTRACTION

Bideshwar Asthan (20 Kms)
Ugna Mahadev Temple (34 Kms)

TAXI OPERATOR

Raj Travels
Mob : 7947145278
Om Sai Travels
Mob : 9525908498

HOTELS

Hotel Rajvilash
Mob: 9742594250
Hotel Madhubani Int.
Mob: 9801019032
Hotel Yuvraj
Mob: 9576831143

LOCAL GUIDE








NOT
AVAILABLE

Garib Nath Mandir, Muzaffarpur

Baba Garibnath mandir is a holy sacred place of Hinduism in Muzaffarpur. According to religious beliefs, Baba Garibnath Dham has a history of about three hundred years. It is believed that earlier there was a dense forest and there were seven Peepal Tree in between.



Information Directory

	Best Time to Visit	: October to March	Time - 06:00AM - 09:00PM
	Nearest Airport	: Patna Airport (83 Kms)	
	Nearest Railway Station	: Muzaffarpur Station (4 Kms)	
	Nearest Bus Stand	: Muzaffarpur (1 Km)	
	Nearest TIC	: Muzaffarpur Railway Station (2 Kms)	
	Nearest Police Station	: Kajimohammadpur T.N.-0621-245139, 9431822337 S.P.-9431822982 (10 Kms)	
	Medical Facility	: S.K.M.C.H. - 0621-2260177	
	Facilities	: Parking, Restaurants, Drinking Water, Videography & Photography Allowed, Souvenir Shop	

MAJOR NEARBY ATTRACTION

Churi Bazar (2 Kms)
Sari Hub (2 Kms)

TAXI OPERATOR

NOT
AVAILABLE

HOTELS

Hotel Shivm
Ph : 0621-2266771
Hotel Minichhi
Mob : 9708474661
Hotel Panchwati
Mob : 8541828396

LOCAL GUIDES

NOT
AVAILABLE

Maa Chandika Shakti Peeth, Munger

Chandika Sthan is a Hindu temple situated in Munger. It is one of the fifty-one Shakti Peethas, places of worship consecrated to the goddess Shakti. On the Northeast corner of Munger, Chandika Sthan is just two kilometers away from the Munger town. Being a Siddhi-Peetha, Chandika Sthan is considered to be one of the most sacred and sanctified temples.

Legendary tales and the Hindu folklore says that it was to save the world from the anger of Shiva, as he took the corpse of Sati and wandered. The same legend says that the left eye of the Sati fell at Munger, which subsequently developed into a place of worship of the Divine Mother Chandi.



Information Directory

	Best Time to Visit	: October to March	Time - 05:00AM - 07:00PM
	Nearest Airport	: Patna Airport (175 Kms)	
	Nearest Railway Station	: Jamalpur Junction (10 Kms)	
	Nearest Bus Stand	: Munger Bus Stand (07 Kms)	
	Nearest TIC	: Tourist Information Centre, Karn Vihar, Munger (02 Kms)	
	Nearest Police Station	: Kotwali (02 Kms), Ph : 06344-222040	
	Medical Facility	: Sadar Hospital, Munger, Ph : 06344-220568 Munger Sadar, Ph : 06344-261697	
	Facilities	: Parking, Restaurants, Drinking Water, Videography & Photography Allowed, Souvenir Shop	

MAJOR NEARBY ATTRACTION

Bheem Bandh wild life Sanctuary (57 Kms)
Yoga University, Munger (02 Kms)

TAXI OPERATOR

Munger Taxi Service, Munger
Auto Stand, Munger
Taxi Stop Service
Cab and OLA Services

HOTELS

Raj Palace
Mob : 8540817880
Oyo Hotel Apex
Hotel Namita
Hotel Murari Palace

LOCAL GUIDES

Abhishek Kumar
Mob : 993420488, 9304873557
Ranvijay Kumar Singh
Mob : 8676855914
Chandan Kumar
Mob : 9534386496

Bhim Bandh Wild life Sanctuary Munger

Bhim Bandh is situated south of the Ganges River, at the northern edge of Chota Nagpur Plateau and west of Santhal Pargana. In the valley portions and at the foothills are several hot springs of which the finest are at Bhim Bandh, Sita Kund and Rishi Kund. All the hot springs maintain nearly the same temperature all year round. Bhim Bandh spring has the hottest temperature (52°C to 65°C) and discharge. There are number of places of tourist interest near the Sanctuary, including Rishi Kund, Sita Kund, Rameshwar Kund, and Kharagpur Lake.



Information Directory

	Best Time to Visit	: October to March	Time - 05:00AM - 05:00PM
	Nearest Airport	: Patna Airport (175 Kms)	
	Nearest Railway Station	: Jamalpur Junction (56 Kms)	
	Nearest Bus Stand	: Munger Bus Stand (57 Kms)	
	Nearest TIC	: Tourist Information Centre, Karn Vihar, Munger (57 Kms)	
	Nearest Police Station	: Gangta Police Station (11 Km), Ph : 06342-267100	
	Medical Facility	: Sadar Hospital, Munger, Ph : 06344-220568 Munger Sadar, Ph : 06344-261697	
	Facilities	: Parking, Restaurants, Drinking Water, Videography & Photography Allowed	

MAJOR NEARBY ATTRACTION

Maa Chandika Asthan (02 Kms)
Yoga University, Munger (02 Kms)

TAXI OPERATOR

Munger Taxi Service, Munger
Auto Stand, Munger
Taxi Stop Service
Cab and OLA Services

HOTELS

Raj Palace
Mob : 8540817880
Oyo Hotel Apex
Hotel Namita
Hotel Murari Palace

LOCAL GUIDES

Abhishek Kumar
Mob : 993420488, 9304873557
Ranvijay Kumar Singh
Mob : 8676855914
Chandan Kumar
Mob : 9534386496

Bihar School of Yoga, Munger

Bihar School of Yoga, located at Ganga Darshan Vishwa Yogapeeth, Munger, is the karma bhumi of Sri Satyananda Saraswati. It was in Munger that Sri Swami Satyananda had the revelation that he would fulfil the mandate of his guru Sri Swami Sivananda Saraswati, by creating a fellowship of yoga, and devote himself to the elevation of human consciousness by disseminating the light of yoga.

The eternal flame, the akhand jyoti lit over fifty years ago in Munger continues to burn bright in Jyoti Mandir and all witness the flowering of Swami Satyananda's prophecy that 'Yoga will become the culture of tomorrow.' Bihar School of Yoga is teaching the ancient wisdom of yoga for the benefit of people across the globe. It maintains the ancient traditions and practices, the teachings of Bihar School of Yoga and provides practical techniques and methods to bring simplicity, harmony and balance into life in the modern world.



Information Directory

	Best Time to Visit	: October to March	Time - 05:00AM - 05:00PM
	Nearest Airport	: Patna Airport (175 Kms)	
	Nearest Railway Station	: Jamalpur Junction (10 Kms)	
	Nearest Bus Stand	: Munger Bus Stand (07 Kms)	
	Nearest TIC	: Tourist Information Centre, Karn Vihar, Munger (01 Km)	
	Nearest Police Station	: Kotwali (01 Km), Ph : 06344-222040	
	Medical Facility	: Sadar Hospital, Munger, Ph : 06344-220568 Munger Sadar, Ph : 06344-261697	
	Facilities	: Parking, Restaurants, Drinking Water, Videography & Photography Allowed, Souvenir Shop	

MAJOR NEARBY ATTRACTION

Bheem Bandh wild life
Sanctuary (57 Kms)

TAXI OPERATOR

Munger Taxi Service, Munger
Auto Stand, Munger
Taxi Stop Service
Cab and OLA Services

HOTELS

Raj Palace
Mob : 8540817880
Oyo Hotel Apex
Hotel Namita
Hotel Murari Palace

LOCAL GUIDES







Abhishek Kumar
Mob : 993420488, 9304873557
Ranvijay Kumar Singh
Mob : 8676855914
Chandan Kumar
Mob : 9534386496

Vishwa Shanti Stupa, Rajgir, Nalanda

Vishwa Shanti Stupa is a large white Peace Pagoda in Rajgir, Nalanda District on top of Ratnagiri Hills. Statues of the Buddha are mounted on the stupa in four directions. It also has a small Japanese Buddhist temple with a large park. There is a temple near the stupa where prayers are conducted for universal peace. It is one of around 80 Peace Pagodas which have been built around the world by the neo-Buddhist organisation Nipponzan Myohoji.



Information Directory

	Best Time to Visit	: October to March	Time - 08:00AM - 06:00PM
	Nearest Airport	: Patna (105 Kms)	
	Nearest Railway Station	: Rajgir (06 Kms)	
	Nearest Bus Stand	: Rajgir (04 Kms)	
	Nearest TIC	: Tourist Information Centre, Rajgir (05 Kms)	
	Nearest Police Station	: Rajgir (04 Kms), Ph : 06112-255228	
	Medical Facility	: Sadar Hospital, Rajgir, Ph : 06112-255102	
	Facilities	: Parking, Restaurants, Drinking Water, Videography & Photography Allowed, Souvenir Shop	

MAJOR NEARBY ATTRACTION

New Ropeway, Cyclopean wall (03 Kms)
Jarasandh ka Akhara (03 Kms)
Son Bhandar (03 Kms)
Bimbisar ka Jail (03 Kms)
Griddhakuta or Vultures Peak (04 Kms)

TAXI OPERATOR

NOT
AVAILABLE

HOTELS

Hotel Rajgir Residency
Mob : 8002026666
Hotel Indo Hokke
Mob : 6112255245
Hotel Nalanda Residency
Mob : 7761869099
Hotel Kripanidhi
Mob : 9330026502
Hotel Vijay
Mob : 9334647881

LOCAL GUIDES







Pradeep Kumar, Mob : 7764063364
Chandan Kumar Upasak, Mob : 7480870445
Praveen Kumar, Mob : 9155764270
Saroj Kumar, Mob : 9294916562
Shiv Priya Kumar, Mob : 9334943534
Baveen Kumar, Mob : 9572925524
Chandan Kumar, Mob : 9534386496
Pravin Kumar, Mob : 9955393911
Praveen Kumar, Mob : 7301502535
Ravi Kumar, Mob : 7362026983

Pandu Pokhar, Rajgir, Nalanda

Pandu Pokhar is spread out in an area of 22 acres Pandu Pokhar at Rajgir. The history of Pandu Pokhar dates back to the Mahabharata. The story is of King Pandu, the father of the Pandavas who attacked Rajgriha and converted this place into a horse stable. It is said that when he left this place, a marshy depression was created and later when rain water accumulated in the depression and that's how the historical Pandu Pokhar came into being.



Information Directory

	Best Time to Visit	: October to March	Time - 09:00AM - 05:00PM
	Nearest Airport	: Patna (105 Kms)	
	Nearest Railway Station	: Rajgir (04 Kms)	
	Nearest Bus Stand	: Rajgir (03 Kms)	
	Nearest TIC	: Tourist Information Centre, Rajgir (03 Kms)	
	Nearest Police Station	: Rajgir (02 Kms), Ph : 06112-255228	
	Medical Facility	: Sadar Hospital, Rajgir, Ph : 06112-255102	
	Facilities	: Parking, Restaurants, Drinking Water, Videography & Photography Allowed, Souvenir Shop	

MAJOR NEARBY ATTRACTION

New Ropeway (04 Kms)
Cyclopean wall (4.5 Kms)
Jarasandh ka Akhara (3.5 Kms)
Son Bhandar (03 Kms)
Bimbisar ka Jail (2.5 Kms)
Griddhakuta or Vultures Peak (06 Kms)
Vishwa Shanti Stupa (04 Kms)
Venu Van (01 Km)
Brahmkund

HOTELS

Hotel Rajgir Residency
Mob : 8002026666
Hotel Indo Hokke
Mob : 6112255245
Hotel Nalanda Residency
Mob : 7761869099
Hotel Kripanidhi
Mob : 9330026502
Hotel Vijay
Mob : 9334647881

TAXI OPERATOR

NOT
AVAILABLE

LOCAL GUIDES









Pradeep Kumar, Mob : 7764063364
Chandan Kumar Upasak, Mob : 7480870445
Praveen Kumar, Mob : 9155764270
Saroj Kumar, Mob : 9294916562
Shiv Priya Kumar, Mob : 9334943534
Baveen Kumar, Mob : 9572925524
Chandan Kumar, Mob : 9534386496
Pravin Kumar, Mob : 9955393911
Praveen Kumar, Mob : 7301502535
Ravi Kumar, Mob : 7362026983

Ghora Katora, Rajgir, Nalanda

Ghora Katora means "Horse Bowl" is a natural lake near the city of Rajgir in Bihar. The shape of the lake resembles that of a horse and is surrounded by mountains on three of the sides. The lake attracts migratory birds from Siberia and central Asia during winter. A 70 feet high Buddha statue stands in the middle of the lake. The lake has facilities for paddle boating, a cafeteria, and guest rooms.



Information Directory

	Best Time to Visit	: October to March	Time - 09:00AM - 05:00PM
	Nearest Airport	: Patna (105 Kms)	
	Nearest Railway Station	: Rajgir (12 Kms)	
	Nearest Bus Stand	: Rajgir (11 Km)	
	Nearest TIC	: Tourist Information Centre, Rajgir (11.5 Kms)	
	Nearest Police Station	: Rajgir (05 Kms), Ph : 06112-255228	
	Medical Facility	: Sadar Hospital, Rajgir, Ph : 06112-255102	
	Facilities	: Parking, Restaurants, Drinking Water, Videography & Photography Allowed, Souvenir Shop	

MAJOR NEARBY ATTRACTION

New Ropeway (04 Kms)
Cyclopean wall (06 Kms)
Jarasandh ka Akhara (05 Kms)
Son Bhandar (04 Kms)
Bimbisar ka Jail (03 Kms)
Griddhakuta or Vultures Peak (06 Kms)
Vishwa Shanti Stupa (05 Kms)
Venu Van (0.2 Kms)
Pandur Pokhar (0.3 Kms)

HOTELS

Hotel Rajgir Residency
Mob : 8002026666
Hotel Indo Hokke
Mob : 6112255245
Hotel Nalanda Residency
Mob : 7761869099
Hotel Kripanidhi
Mob : 9330026502
Hotel Vijay
Mob : 9334647881

TAXI OPERATOR

NOT
AVAILABLE

LOCAL GUIDES






Pradeep Kumar, Mob : 7764063364
Chandan Kumar Upasak, Mob : 7480870445
Praveen Kumar, Mob : 9155764270
Saroj Kumar, Mob : 9294916562
Shiv Priya Kumar, Mob : 9334943534
Baveen Kumar, Mob : 9572925524
Chandan Kumar, Mob : 9534386496
Pravin Kumar, Mob : 9955393911
Praveen Kumar, Mob : 7301502535
Ravi Kumar, Mob : 7362026983

Brahmkund, Rajgir, Nalanda

The hot springs in this site are believed to have sacred healing powers for chronic ailments. Hindu devotees from all over the country visit Rajgir come to Brahma Kund. Tourists come in large numbers to take dip in the sacred water of this hot spring. There are 11 hot water springs thronged by tourist and devotees for healing power of the water for several chronic ailments. There is a separate enclosed spring which is exclusively meant for ladies. The vendors sell ritualistic articles along the sides of the wide flight of stairs that leads to the Kund.



Information Directory

	Best Time to Visit	: October to March	Time - 06:00AM - 06:00PM
	Nearest Airport	: Patna (105 Kms)	
	Nearest Railway Station	: Rajgir (03 Kms)	
	Nearest Bus Stand	: Rajgir (02 Kms)	
	Nearest TIC	: Tourist Information Centre, Rajgir (03 Kms)	
	Nearest Police Station	: Rajgir (1.5 Kms), Ph : 06112-255228	
	Medical Facility	: Sadar Hospital, Rajgir, Ph : 06112-255102	
	Facilities	: Parking, Restaurants, Drinking Water, Videography & Photography Allowed, Souvenir Shop	

MAJOR NEARBY ATTRACTION

New Ropeway (04 Kms)
Cyclopean wall (06 Kms)
Jarasandh ka Akhara (05 Kms)
Son Bhandar (04 Kms)
Bimbisar ka Jail (03 Kms)
Griddhakuta or Vultures Peak (06 Kms)
Vishwa Shanti Stupa (05 Kms)
Venu Van (0.2 Kms)
Pandur Pokhar (0.3 Kms)

HOTELS

Hotel Rajgir Residency
Mob : 8002026666
Hotel Indo Hokke
Mob : 6112255245
Hotel Nalanda Residency
Mob : 7761869099
Hotel Kripanidhi
Mob : 9330026502
Hotel Vijay
Mob : 9334647881

TAXI OPERATOR

NOT
AVAILABLE

LOCAL GUIDES

Pradeep Kumar, Mob : 7764063364
Chandan Kumar Upasak, Mob : 7480870445
Praveen Kumar, Mob : 9155764270
Saroj Kumar, Mob : 9294916562
Shiv Priya Kumar, Mob : 9334943534
Baveen Kumar, Mob : 9572925524
Chandan Kumar, Mob : 9534386496
Pravin Kumar, Mob : 9955393911
Praveen Kumar, Mob : 7301502535
Ravi Kumar, Mob : 7362026983



Ruins of Nalanda University, Nalanda

Nalanda was a renowned mahavihara (Buddhist monastic university) in ancient Magadha (modern-day Bihar). Considered by historians to be the world's first residential university and among the greatest centers of learning in the ancient world, it was located near the city of Rajagriha (now Rajgir) and about 90 kilometres southeast of Pataliputra (now Patna). Operating from 427 until 1197 CE, Nalanda played a vital role in promoting the patronage of arts and academics during the 5th and 6th century CE, a period that has since been described as the "Golden Age of India" by scholars.

For about 750 years, its faculty included some of the most revered scholars of Mahayana Buddhism. Nalanda Mahavihara taught six major Buddhist schools and philosophies such as Yogachara and Sarvastivada as well as subjects such as grammar, medicine, logic and mathematics.



Information Directory

	Best Time to Visit	: October to March	Time - 09:00AM - 04:45PM Entry Fee - Rs. 40 (Domestic), Rs. 600 (Foreign)
	Nearest Airport	: Patna (86 Kms)	
	Nearest Railway Station	: Nalanda (03 Kms)	
	Nearest Bus Stand	: Nalanda (02 Kms)	
	Nearest TIC	: Tourist Information Centre, Nalanda	
	Nearest Police Station	: Nalanda (03 Kms), Ph : 06112-281827	
	Medical Facility	: Sadar Hospital, Biharsharif, Ph : 06112-236779	
	Facilities	: Parking, Restaurants, Drinking Water, Videography & Photography Allowed, Souvenir Shop	

MAJOR NEARBY ATTRACTION

Old University
Museum
Huien Tsang Memorial Hall
Swetambar Temple (02 Kms)
Chini Buddha (02 Kms)
Sun Temple (01 Km)
Thai Buddhist Temple (01 Km)
Sun Bound (01 Km)
Black Buddha (01 Km)

HOTELS

Hotel Rajgir Residency
Mob : 8002026666
Hotel Indo Hokke
Mob : 6112255245
Hotel Nalanda Residency
Mob : 7761869099
Hotel Kripanidhi
Mob : 9330026502
Hotel Vijay
Mob : **9334647881**

TAXI OPERATOR

NOT
AVAILABLE

LOCAL GUIDES








Santosh Kumar, Mob : 9801399926
Shiv Priye, Mob : 9334943534
Sanjay Kr. Pandey, Mob : 9308051657
Praveen Kumar, Mob : 7301502535
Sanjay Kumar, Mob : 8434153559
Praveen Kumar, Mob : 9155764270
Pradeep Kumar, Mob : 9934051597
Aditya Kumar, Mob : 9931271352
Navin Kumar, Mob : 7903580307
Sanjay Kumar, Mob : 9608646853
Pravin Kumar, Mob : 9955393911

Jarasandh ka Akhara & Son Bhandar Rajgir, Nalanda

The akhara of Jarasandh is situated in Rajgir belonging to Mahabharata period. It is believed that Jarasandh defeated 99 kings and imprisoned them to present them as sacrifices. The Son Bhandar Caves are two man-made caves carved into the base of the Vaibhar Hills in Rajgir the caves are generally dated to the 3rd or 4th century CE.



Information Directory

	Best Time to Visit	: October to March	Time - 08:00AM - 05:00PM
	Nearest Airport	: Patna Airport (110 Kms)	
	Nearest Railway Station	: Rajgir Railway Station (6 Kms)	
	Nearest Bus Stand	: Rajgir Bus Stand (5 Kms)	
	Nearest TIC	: TIC Kund Rajgir (3.5 Kms)	
	Nearest Police Station	: Rajgir Police Station, Mob.- 9431822176 (5 Kms)	
	Medical Facility	: Sadar Hospital, Rajgir, Mob : 9470003525	
	Facilities	: Parking, Restaurants, Drinking Water, Videography & Photography Allowed, Souvenir Shop	

MAJOR NEARBY ATTRACTION

Maniyar Math (1 Km)
Zoo Safari (1.5 Kms)
Nature Safari (1.5 Kms)
Bimbishar Jail (2 Kms)
Kund Area (2 Kms)
Ropeway (3 Kms)
Venu van (3 Kms)

TAXI OPERATOR

NOT
AVAILABLE

HOTELS

Hotel Rajgir Residency
Mob : 8002026666
Hotel Indo Hokke
Mob : 6112255245
Hotel Nalanda Residency
Mob : 7761869099
Hotel Kripanidhi
Mob : 9330026502
Hotel Vijay
Mob : **9334647881**

LOCAL GUIDES

Saroj Kumar, Mob : 9294916562
Baveen Kumar, Mob : 9572925524
Pradeep Kumar, Mob : 7764063364
Chandan Kumar Upasak, Mob : 7480870445
Shiv Priya Kumar, Mob : 9334943534
Praveen Kumar, Mob : 9155764270
Chandan Kumar, Mob : 9534386496
Sanjay Kumar, Mob : 9608646853
Ravi Kumar Mishra, Mob : 7362026983
Pravin Kumar, Mob : 9955393911

Nature Safari & Zoo Safari Rajgir, Nalanda

Rajgir Wildlife Safari is a wildlife safari located in Rajgir, Bihar. The zoo safari has been developed by the Department of Environment, Forest and Climate Change, Govt of Bihar. The zoo safari is spread over 191 hectares and has five zones namely Herbivore Safari, Bear Safari, Leopard Safari, Tiger Safari and Lion Safari which accommodates over 250 herbivores and carnivores. The wild animal species includes Chital, Sambar, Black Buck, Hog Deer, Barking Deer, Wild Boar, Sloth Bear, Indian Leopard, Royal Bengal Tiger and Asiatic Lion. One of its key attractions is a selfie point with life-size wild animal statues.



Information Directory

	Best Time to Visit	: October to March	Time - 09:00AM - 06:00PM (Monday closed)Entry Fee - Rs. 250
	Nearest Airport	: Patna (105 Kms)	
	Nearest Railway Station	: Rajgir (06 Kms)	
	Nearest Bus Stand	: Rajgir (04 Kms)	
	Nearest TIC	: Tourist Information Centre, Rajgir (05 Kms)	
	Nearest Police Station	: Rajgir (04 Kms), Ph : 06112-255228	
	Medical Facility	: Sadar Hospital, Rajgir, Ph : 06112-255102	
	Facilities	: Parking, Restaurants, Drinking Water, Videography & Photography Allowed, Souvenir Shop	

MAJOR NEARBY ATTRACTION

New Ropeway (02 Kms)
Cyclopean wall (03 Kms)
Jarasandh ka Akhara (02 Kms)
Son Bhandar (01 Km)
Bimbisar ka Jail
Griddhakuta or Vultures Peak (04 Kms)

HOTELS

Hotel Rajgir Residency
Mob : 8002026666
Hotel Indo Hokke
Mob : 6112255245
Hotel Nalanda Residency
Mob : 7761869099
Hotel Kripanidhi
Mob : 9330026502
Hotel Vijay
Mob : **9334647881**

TAXI OPERATOR

NOT
AVAILABLE

LOCAL GUIDES









Pradeep Kumar, Mob : 7764063364
Chandan Kumar Upasak, Mob : 7480870445
Praveen Kumar, Mob : 9155764270
Saroj Kumar, Mob : 9294916562
Shiv Priya Kumar, Mob : 9334943534
Baveen Kumar, Mob : 9572925524
Chandan Kumar, Mob : 9534386496
Pravin Kumar, Mob : 9955393911
Praveen Kumar, Mob : 7301502535
Ravi Kumar, Mob : 7362026983

Jain Temple, Kundalpur, Nalanda

Jain temple, Kundalpur is a complex of six Jain temples located in Kundalpur village near Nalanda, Bihar. Kundalpur is one of the most important Jain pilgrimages in Bihar. Kundalpur was an ancient capital city ruled by the Licchavi. Kundalpur is believed to be the birthplace of Mahavira, the 24th Tirthankara of Jainism. This place is also believed to be birthplace of four of the eleven Ganadhara of Mahavira, including Gautama Swami. The new temple complex, located 1 kilometre from the ancient temple, consists of five temples. The temple is constructed using stones from Jaisalmer housing idols of Mahavira, Rishabhanatha and Gautama Swami. In Kundalpur temple complex, a total of 72 idols of Tirthankaras are installed in a separate temples.



Information Directory

	Best Time to Visit	: October to March	Time - 08:00AM - 06:00PM
	Nearest Airport	: Patna (86 Kms)	
	Nearest Railway Station	: Nalanda (03 Kms)	
	Nearest Bus Stand	: Nalanda (02 Kms)	
	Nearest TIC	: Tourist Information Centre, Nalanda	
	Nearest Police Station	: Nalanda (03 Kms), Ph : 06112-281827	
	Medical Facility	: Sadar Hospital, Biharsharif, Ph : 06112-236779	
	Facilities	: Parking, Restaurants, Drinking Water, Videography & Photography Allowed, Souvenir Shop	

MAJOR NEARBY ATTRACTION

Old University
Museum
Hien Tsang Memorial Hall
Chini Buddha (02 Kms)
Sun Temple Pond (02 Kms)
Thai Buddhist Temple (01 Km)
Black Buddha (02 Kms)

TAXI OPERATOR

NOT
AVAILABLE

HOTELS

Hotel Rajgir Residency
Mob : 8002026666
Hotel Indo Hokke
Mob : 6112255245
Hotel Nalanda Residency
Mob : 7761869099
Hotel Kripanidhi
Mob : 9330026502
Hotel Vijay
Mob : 9334647881

LOCAL GUIDES









Santosh Kumar, Mob : 9801399926
Shiv Priye, Mob : 9334943534
Sanjay Kr. Pandey, Mob : 9308051657
Praveen Kumar, Mob : 7301502535
Sanjay Kumar, Mob : 8434153559
Praveen Kumar, Mob : 9155764270
Pradeep Kumar, Mob : 9934051597
Aditya Kumar, Mob : 9931271352
Navin Kumar, Mob : 7903580307
Sanjay Kumar, Mob : 9608646853
Pravin Kumar, Mob : 9955393911

Jal Mandir, Pawapuri, Nalanda

The Jal Mandir or Water Temple is situated in Pawapuri, which means a town without sins. It is a major pilgrimage destination for Jains and the temple is dedicated to Mahavira, the 24th Tirthankara, which marks the place of his cremation. Mahavira attained Nirvana (death) in Pawapuri in 527 BC. The temple was originally built by King Nandivardhan, elder brother of Mahavira, within the pond which is filled with red coloured lotus flowers. It is one of the five main temples in Pawpuri, where the "Charan Paduka" or foot impression of Mahavira is deified.



Information Directory

	Best Time to Visit	: October to March	Time - 06:00AM - 06:00PM
	Nearest Airport	: Patna (88 Kms)	
	Nearest Railway Station	: Pawapuri (10 Kms)	
	Nearest Bus Stand	: Bihar Sharif (13 Kms)	
	Nearest TIC	: Tourist Information Centre, Nalanda (18 Kms)	
	Nearest Police Station	: Pawapuri (01 Km), Mob : 8002037839	
	Medical Facility	: Sadar Hospital, Bihar Sharif, Ph : 06112-236779	
	Facilities	: Parking, Restaurants, Drinking Water, Videography & Photography Allowed, Souvenir Shop	

MAJOR NEARBY ATTRACTION

Old University, Museum (13 Kms)

TAXI OPERATOR

NOT
AVAILABLE

HOTELS

Hotel Abhilasha, Pawapuri
Mob : 7549655106

LOCAL GUIDES

Santosh Kumar, Mob : 9801399926
Shiv Priye, Mob : 9334943534
Sanjay Kr. Pandey, Mob : 9308051657
Praveen Kumar, Mob : 7301502535
Sanjay Kumar, Mob : 8434153559
Praveen Kumar, Mob : 9155764270
Pradeep Kumar, Mob : 9934051597
Aditya Kumar, Mob : 9931271352
Navin Kumar, Mob : 7903580307
Sanjay Kumar, Mob : 9608646853
Pravin Kumar, Mob : 9955393911

Glass Bridge, Nalanda

200-foot glass bridge using three layers of 15-mm glass, the bridge is situated inside the Nature Safari Park. in Rajgir, Nalanda. Made In addition to the bridge, visitors can indulge in other activities like zip lining, nature park safaris and picnics. The bridge will also offer adventure sports such as air cycling.



Information Directory

	Best Time to Visit	: October to March	Time - 10:00AM - 02:00PM
	Nearest Airport	: Patna Airport (110 Kms)	
	Nearest Railway Station	: Rajgir (6 Kms)	
	Nearest Bus Stand	: Rajgir Bus Stand (5 Kms)	
	Nearest TIC	: TIC Kund Rajgir (3 Kms)	
	Nearest Police Station	: Rajgir Police Station - 9431822176 (5 Kms)	
	Medical Facility	: Sadar Hospital, Mob : 9470003525	
	Facilities	: Parking, Restaurants, Drinking Water, Videography & Photography Allowed, Souvenir Shop	

MAJOR NEARBY ATTRACTION

Son Bhandar (4 Kms)
Maniyar Math (3 Kms)
Ropeway (3 Kms)
Rath Chakra Nishan (3 Kms)
Cycloplan Wall (6 Kms)
Kund Area (3 Kms)
Venu Van (3.5 Kms)
Pandu Pokhar (3.5 Kms)

HOTELS

Hotel Rajgir Residency
Mob : 8002026666
Hotel Indo Hoke
Ph. : 06112 255245
Hotel Nalanda Residency
Mob : 7761869099
Hotel Kirpa Nidhi
Mob : 9330026502
Hotel Vijay Niketan
Mob : 9334647881

TAXI OPERATOR

NOT
AVAILABLE

LOCAL GUIDES




Saroj Kumar, Mob : 9294916562
Baveen Kumar, Mob : 9572925524
Pradeep Kumar, Mob : 7764063364
Chandan Kumar Upasak, Mob : 7480870445
Shiv Priya Kumar, Mob : 9334943534
Praveen Kumar, Mob : 9155764270
Chandan Kumar, Mob : 9534386496
Sanjay Kumar, Mob : 9608646853
Ravi Kumar Mishra, Mob : 7362026983
Pravin Kumar, Mob : 9955393911

Gurunanak Shital Kund, Rajgir

The tale of Sikh faith in Rajgir is woven around Guru Nanak's arrival in the town, on one of his pilgrimages. His first stop was the town's central attraction, the Brahma Kund, and upon interacting with the residents, he was earnestly requested to do something about the hot sulphurous water everywhere. It is said he calmly pointed at one of the 22 hot springs, declaring that the water there would now flow cold and pure. Ever since then, the water at the Guru Nanak Sheetal Kund has flowed cold, and while Rajgir does not host even a modest Sikh population, the up-and-coming gurudwara gets a steady flow of worshippers who pass through Rajgir on their way to other towns.



Information Directory

	Best Time to Visit	: October to March	Time - 06:00AM - 06:00PM
	Nearest Airport	: Patna Airport (111 Km)	
	Nearest Railway Station	: Rajgir (3 Kms)	
	Nearest Bus Stand	: Rajgir Bus Stand (2 Kms)	
	Nearest TIC	: TIC Kund Rajgir (0.5 Kms)	
	Nearest Police Station	: Rajgir Police Station - 9431822176 (1 Km)	
	Medical Facility	: PHC, Mob : 9470003525	
	Facilities	: Parking, Restaurants, Drinking Water, Videography & Photography Allowed, Souvenir Shop	

MAJOR NEARBY ATTRACTION

Kund (0.5 Kms)
Venuvan (0.5 Kms)
Pandu Pokhar (0.5 Kms)
Maniyar Math (0.5 Kms)
Son Bhandar (1 Km)
Zoo Safari (0.5 Kms)
Glass Bridge (0.5 Kms)

TAXI OPERATOR

NOT
AVAILABLE

HOTELS

Hotel Rajgir Residency
Mob : 8002026666
Hotel Indo Hoke
Ph. : 06112 255245
Hotel Nalanda Residency
Mob : 7761869099
Hotel Kirpa Nidhi
Mob : 9330026502
Hotel Vijay Niketan
Mob : 9334647881

LOCAL GUIDES









Saroj Kumar, Mob : 9294916562
Baveen Kumar, Mob : 9572925524
Pradeep Kumar, Mob : 7764063364
Chandan Kumar Upasak, Mob : 7480870445
Shiv Priya Kumar, Mob : 9334943534
Praveen Kumar, Mob : 9155764270
Chandan Kumar, Mob : 9534386496
Sanjay Kumar, Mob : 9608646853
Ravi Kumar Mishra, Mob : 7362026983
Pravin Kumar, Mob : 9955393911

Kakolat, Waterfall, Nawada

Kakolat Waterfall cascades down from a height of between 150 and 160 feet and forms a natural reservoir at the base of the waterfall it is a picturesque picnic spot located in Nawada district



Information Directory

	Best Time to Visit	: July to March	Time - 06:00AM - 05:00PM
	Nearest Airport	: Gaya International Airport, Gaya (94 Kms)	
	Nearest Railway Station	: Nawada Railway Station (29 Kms)	
	Nearest Bus Stand	: Nawada (29 Kms)	
	Nearest TIC	: Tourist Information Centre, Rajgir (57 Kms)	
	Nearest Police Station	: Naxal Thana Thali - 7781926922 (4 Kms)	
	Medical Facility	: Sadar Hospital, Nawada, Mob : 9470003542	
	Facilities	: Parking, Restaurants, Drinking Water, Videography & Photography Allowed, Souvenir Shop	

MAJOR NEARBY ATTRACTION

Ganawa Jee Jain Temple (33 Kms)
Naarad Sangrahalaya (Govt.) (29 Kms)
Budhaulti Monastery (38 Kms)

TAXI OPERATOR

Nawada Tour & Travels
Mob : 8405044846

Hindustan Tour & Travels
Mob : 9771277226

HOTELS

The Buddha Regency
Mob.: 8797252655
The Celebration
Mob.: 9771367298
Hotel Rajshree
Mob.: 9709720911
Jain Dharmshala
Mob.: 9334837581

LOCAL GUIDES

NOT
AVAILABLE

Mahavir Temple, Patna

Mahavir Mandir, Patna one of the holiest Hindu temples dedicated to Lord Hanuman, located in Patna. Millions of pilgrims visit the temple every year. Long winding queues can be seen at the temple on Saturdays and Tuesdays. The traditional worshipping days of Lord Hanuman. Thousands of people visit Mahavir Mandir every Ram Navami and during New Year celebrations. On Ram Navami waiting queues grow up to some kilometer long.



Information Directory

	Best Time to Visit	: October to March	Time - 04:00AM - 09:00PM
	Nearest Airport	: Patna Airport (05 Kms)	
	Nearest Railway Station	: Patna Junction (0.5 Kms)	
	Nearest Bus Stand	: Bairiya (12 Kms)	
	Nearest TIC	: Tourist Information Centre, Patna Junction (0.5 Kms)	
	Nearest Police Station	: Kotwali Police Station (02 Kms), Ph : 0612-2223353	
	Medical Facility	: PMCH, Ph : 0612-2303233, Patna Railway Hospital New Gardener Hospital, Ph : 0612-2205915 Mahaveer Hospital	
	Facilities	: Parking, Drinking Water, Videography & Photography Allowed	

MAJOR NEARBY ATTRACTION

Golghar (02 Kms)
Patna Museum (03 Kms)
Bihar Museum (04 Kms)
Gandhi Museum (02 Kms)
Iskon Temple (03 Kms)
Sabhyata dwar (02 Kms)
Khuda Baksh Library (05 Kms)

HOTELS

Hotel Maurya
Ph : 0612 220 3040
Amit Hotel
Mob : 9931040050
Hotel Republic
Mob : 9334318652
Hotel Windsor
Mob : 9934623620
Hotel Chanakya
Mob : 9410175502
Hotel Gargee Grand
Mob : 6122500535

TAXI OPERATOR

Guru Kripa (Taxi Service)
Mob : 8987343306
Dream Vistion
Mob : 8240420065
Shravan Taxi service
Mob : 9835292220
SuKmsani Taxi Service
Mob : 9504222883

LOCAL GUIDES









Ramesh Kumar, Mob : 9308369046
Manoj Kumar, Mob : 7549030455
Mohan Kumar, Mob : 9905456664
Sima Sharma, Mob : 9308019299
Vinod Kumar
Mob : 7870641396/919993391

Golghar, Patna

The Golghar is a large granary located on the west of the Gandhi Maidan in Patna. Golghar in Patna was intended to be just the first of a series of huge grain stores, in the end, however, no others were ever built. The granary was "part of a general plan for the perpetual prevention of famine in these provinces". The beehive - shaped structure was designed by John Garstin of the Bengal Engineers, part of the East India Company's Bengal Army. Its construction was completed on 20 July 1786. Golghar building has a height of 29 meters and is pillar-less with a wall of thickness of 3.6 m at the base. It has 145-step spiral stairway. The spiral staircase was designed to facilitate the passage of workers to load and unload grain in the granary. Grain-bags were delivered through a hole at the top, and workers descended the other stairs. The top of the Golghar presents a panoramic view of the city and the Ganges.



Information Directory

	Best Time to Visit	: October to March	Time - 10:00AM - 05:00PM Monday closed
	Nearest Airport	: Patna Airport (07 Kms)	
	Nearest Railway Station	: Patna Junction, Patna (02 Kms)	
	Nearest Bus Stand	: Bairiya (15 Kms)	
	Nearest TIC	: Tourist Information Centre, Patna Junction (02 Kms)	
	Nearest Police Station	: Gandhi Maidan (01 Km), Ph : 0612-2673519	
	Medical Facility	: PMCH, Patna, Ph : 0612-2303233, Mahaveer Hospital New Gardener Hospital, Ph : 0612-2205915	
	Facilities	: Parking, Restaurants, Drinking Water, Videography & Photography Allowed	

MAJOR NEARBY ATTRACTION

Patna Museum (02 Kms)
Bihar Museum (04 Kms)
Gandhi Museum (02 Kms)
Iskon Temple (03 Kms)
Sabhyata dwar (02 Kms)
Khuda Baksh Library (05 Kms)

HOTELS

Hotel Maurya
Ph : 0612 220 3040
Amit Hotel
Mob : 9931040050
Hotel Republic
Mob : 9334318652
Hotel Windsor
Mob : 9934623620
Hotel Chanakya
Mob : 9410175502
Hotel Gargee Grand
Mob : 6122500535

TAXI OPERATOR

Guru Kripa (Taxi Service)
Mob : 8987343306
Dream Vistion
Mob : 8240420065
Shravan Taxi service
Mob : 9835292220
SuKmsani Taxi Service
Mob : 9504222883

LOCAL GUIDES

Ramesh Kumar, Mob : 9308369046
Manoj Kumar, Mob : 7549030455
Mohan Kumar, Mob : 9905456664
Sima Sharma, Mob : 9308019299
Vinod Kumar
Mob : 7870641396/919993391






Bihar Museum, Patna

Bihar Museum is located in Patna. It was planned as a history museum for the state of Bihar, on Bailey Road, Patna. The children's museum', the main entrance area, and an orientation theatre were opened to the public initially. Later, remaining galleries were also opened. More than 100 artifacts were transferred here from Patna Museum. The 2300 year old Didarganj Yakshi is among the highlight exhibits in the Bihar Museum. Didarganj Yakshi with fly-whisk (chauri) held in the right hand whereas the left hand is broken, is one of the finest sandstone statues in the world.

The museum is spread over 5.6 hectares, having 24,000 square meters of built area. The exhibitions in the museum has nine permanent galleries. Artifacts from ancient India to 1764 are on display in Bihar Museum's permanent gallery, while those of the post-1764 period are on display at Patna Museum.



Information Directory

	Best Time to Visit	: October to March	Time - 10:30AM - 05:00PM (Mondy closed) Entry Fee - Rs.100
	Nearest Airport	: Patna Airport (05 Kms)	
	Nearest Railway Station	: Patna Junction, Patna (03 Kms)	
	Nearest Bus Stand	: Bairiya (17 Kms)	
	Nearest TIC	: Tourist Information Centre, Patna Junction (03 Kms)	
	Nearest Police Station	: Kotwali Thana (02 Kms), Ph : 0612-2223353	
	Medical Facility	: PMCH, Patna, Ph : 0612-2303233, Mahaveer Hospital New Gardener Hospital, Ph : 0612-2205915	
	Facilities	: Parking, Drinking Water, Videography & Photography Allowed	

MAJOR NEARBY ATTRACTION

Golghar (04 Kms)
Patna Museum (02 Kms)
Gandhi Museum (04 Kms)
Iskon Temple (02 Kms)
Sabhyata dwar (04 Kms)
Khuda Baksh Library (08 Kms)

HOTELS

Hotel Maurya
Ph : 0612 220 3040
Amit Hotel
Mob : 9931040050
Hotel Republic
Mob : 9334318652
Hotel Windsor
Mob : 9934623620
Hotel Chanakya
Mob : 9410175502
Hotel Gargee Grand
Mob : 6122500535

TAXI OPERATOR

Guru Kripa (Taxi Service)
Mob : 8987343306
Dream Vistion
Mob : 8240420065
Shravan Taxi service
Mob : 9835292220
SuKmsani Taxi Service
Mob : 9504222883

LOCAL GUIDES







Ramesh Kumar, Mob : 9308369046
Manoj Kumar, Mob : 7549030455
Mohan Kumar, Mob : 9905456664
Sima Sharma, Mob : 9308019299
Vinod Kumar
Mob : 7870641396/919993391

ISKCON Temple, Patna

The ISKCON Temple, Patna, known as Sri Radha Banke Bihari Ji Mandir, is a revered shrine dedicated to Lord Krishna, located at Budh Marg in Patna. This 108-foot-tall multi-storey temple is supported by 84 pillars and covers an area of two acres.



Information Directory

	Best Time to Visit	: October to March	Time - 05:00AM - 08:00PM
	Nearest Airport	: Patna airport (5 Kms)	
	Nearest Railway Station	: Patna Junction (2 Kms)	
	Nearest Bus Stand	: Bairiya Bus Stand (10 Kms)	
	Nearest TIC	: Patna Junction (2 Kms)	
	Nearest Police Station	: Kotwali Police Station - 9431822166 (1 Km)	
	Medical Facility	: PMCH, Mob. - 9470003549	
	Facilities	: Parking, Restaurants, Drinking Water, Videography & Photography Allowed, Souvenir Shop	

MAJOR NEARBY ATTRACTION

Gandhi Ghat (7 Kms)
Golghar (3 Kms)
Mahavir Mandir (1 Km)
Gandhi Sangrahalay (2.5 Kms)
Sabhyata Dwar (3 Kms)
Bihar Museum (2 Kms)
Patna Zoo (5 Kms)

TAXI OPERATOR

SAMS Tours & Travels
Mob : 9934269711
India Tourist Bureau
Ph : 0612-2235175
Explore India Holiday
Mob : 7004756047

HOTELS

Hotel Maurya
Ph : 0612 220 3040
Amit Hotel
Mob : 9931040050
Hotel Republic
Mob : 9334318652
Hotel Windsor
Mob : 9934623620
Hotel Chanakya
Mob : 9410175502
Hotel Gargee Grand
Mob : 6122500535

LOCAL GUIDES


Mohan kumar, Mob : 9905456664
Vinod kumar, Mob : 7870641396
Manoj kumar, Mob : 6207176324
Ramesh kumar, Mob : 9308369046

Takhat Shri Harimandir Ji Patna Sahib Patna

Guru Gobind Singh, the tenth Sikh Guru, was born in Patna, on 22 December 1666. He also spent his early years here before moving to Anandpur Sahib. Besides being the birthplace of Guru Gobind Singh, Patna was also honored by the visits of Guru Nanak and Guru Tegh Bahadur. Takhat Sri Patna Sahib, Patna Sahib, is a one of the five Takhats of the Sikhs, located in Patna. The construction of the Takhat was started by Maharaja Ranjit Singh in the 18th century to mark the birthplace of Guru Gobind Singh. Due to the damages caused by an earthquake in 1934, the building was rebuilt between 1948 and 1957.



Information Directory

	Best Time to Visit	: October to March	Time - 03:00AM - 08:30PM
	Nearest Airport	: Patna Airport (20 Kms)	
	Nearest Railway Station	: Patna Shahib (03 Kms)	
	Nearest Bus Stand	: Bairiya (07 Kms)	
	Nearest TIC	: Tourist Information Centre, Patna Sahib Gurudwara	
	Nearest Police Station	: Patna city chowk (01 Km), Ph : 0612-2641831	
	Medical Facility	: Kau Kho, PHC Hospital, Hajigunj Patna City, V.V Gurudwara Hospital for Emergency Seva Gurugovind Singh Hospital, Gurhatta Ph : 0612-2631817, NMCH, Ph : 0612-2631159	
	Facilities	: Parking, Restaurants, Drinking Water, Videography & Photography Allowed, Souvenir Shop	

MAJOR NEARBY ATTRACTION

Guru Ka Bagh (03 Kms)
Jain Temple (05 Kms)
Sheetla Temple (07 Kms)
Karota Temple (34 Kms)
Mangal Pond (01 Km)
Jalla Hanuman Temple (03 Kms)
Khuda Baksh Library (12 Kms)

HOTELS

Hotel Maurya
Ph : 0612 220 3040
Amit Hotel
Mob : 9931040050
Hotel Republic
Mob : 9334318652
Hotel Windsor
Mob : 9934623620
Hotel Chanakya
Mob : 9410175502
Hotel Gargee Grand
Mob : 6122500535

TAXI OPERATOR

Sumit Singh
Mob : 9102004428
Munna Yadav Taxi Operator
Mob : 7677291083
Jarnail Singh Kaku
Mob : 8541806284
Sardar Binni Singh Shayam Tavel
Mob : 9905672911

LOCAL GUIDES









Ramesh Kumar, Mob : 9308369046
Manoj Kumar, Mob : 7549030455
Mohan Kumar, Mob : 9905456664
Sima Sharma, Mob : 9308019299
Vinod Kumar
Mob : 7870641396/919993391

Buddha Smriti Park, Patna

Buddha Smriti Park is an urban park located in Patna, India. This park has been developed to commemorate the 2554th birth anniversary of Buddha. This park was inaugurated by the 14th Dalai Lama and he planted two saplings of the sacred Bodhi tree; one which was brought from Bodh Gaya and the other from Anuradhapura in Sri Lanka. A branch of the original Mahabodhi tree at Bodh Gaya is believed to have been taken to Anuradhapura in Sri Lanka by Emperor Ashoka's son Mahendra. The central attraction of this park is the stupa, known as Patliputra Karuna Stupa, 200 feet high, situated in the middle of the park. This 22 acre park located in the heart of city houses the pot containing holy ashes of Buddha inside the main stupa. The park has a museum, where Buddhist relics from Japan, Myanmar, South Korea, Sri Lanka and Thailand have been installed.



Information Directory

	Best Time to Visit	: October to March	Time - 05:00AM - 08:00PM (Monday closed)
	Nearest Airport	: Patna Airport (05 Kms)	
	Nearest Railway Station	: Patna Junction, Patna (0.5 Kms)	
	Nearest Bus Stand	: Bairiya (12 Kms)	
	Nearest TIC	: Tourist Information Centre, Patna Junction (0.5 Kms)	
	Nearest Police Station	: Kotwali Thana (02 Kms), Ph : 0612-2223353	
	Medical Facility	: PMCH, Patna, Ph : 0612-2303233, Mahaveer Hospital New Gardener Hospital, Ph : 0612-2205915	
	Facilities	: Parking, Drinking Water, Videography & Photography Allowed	

MAJOR NEARBY ATTRACTION

Golghar (02 Kms)
Patna Museum (02 Kms)
Bihar Museum (03 Kms)
Gandhi Museum (02 Kms)
Iskon Temple (02 Kms)
Sabhyata dwar (02 Kms)
Khuda Baksh Libarary (06 Kms)
Tara Mandal (02 Kms)
Craft Studio Mauryalok (02 Kms)

HOTELS

Hotel Maurya
Ph : 0612 220 3040
Amit Hotel
Mob : 9931040050
Hotel Republic
Mob : 9334318652
Hotel Windsor
Mob : 9934623620
Hotel Chanakya
Mob : 9410175502
Hotel Gargee Grand
Mob : 6122500535

TAXI OPERATOR


Guru Kripa (Taxi Service)
Mob : 8987343306
Dream Vistion
Mob : 8240420065
Shravan Taxi service
Mob : 9835292220
SuKmsani Taxi Service
Mob : 9504222883

LOCAL GUIDES









Ramesh Kumar, Mob : 9308369046
Manoj Kumar, Mob : 7549030455
Mohan Kumar, Mob : 9905456664
Sima Sharma, Mob : 9308019299
Vinod Kumar
Mob : 7870641396/919993391

Sanjay Gandhi Botanical Park Patna (Patna Zoo)

Patna Zoo is located in Patna. The park is Patna's most frequented picnic spot. The park was first established as a botanical garden in 1969. Since 1973, this park has been a biological park, combining a botanical garden with a zoo. The zoo is currently home to over 800 animals of about 110 species, including tiger, leopard, clouded leopard, hippopotamus, crocodile, elephants, Himalayan black bear, jackal, black bucks, spotted deer, peafowl, hill myna, gharial, python, Indian rhinoceros, chimpanzee, giraffe, zebra, emu, and white peacock. Having started as a botanical garden, the park currently houses more than 300 species of trees, herbs and shrubs. Plant exhibits include a nursery for medicinal plants, an orchid house, a fern house, a glass house, and a rose garden. The park also includes an aquarium which is the largest revenue generator after the general admission fee. The aquarium has about 35 species of fish, and the snake house has 32 snakes belonging to 5 species.



Information Directory

	Best Time to Visit	: October to March	Time - 09:00AM - 05:00PM (Monday closed) Entry Fee - Rs. 30
	Nearest Airport	: Patna Airport (02 Kms)	
	Nearest Railway Station	: Patna Junction, Patna (07 Kms)	
	Nearest Bus Stand	: Bairiya (16 Kms)	
	Nearest TIC	: Tourist Information Centre, Patna Airtport (02 Kms)	
	Nearest Police Station	: Shastinagar (01 Km), Ph : 0612-2282966	
	Medical Facility	: Rajbansi Nagar Hospital, Ph : 0612-2672244	
	Facilities	: Parking, Restaurants, Drinking Water, Videography & Photography Allowed	

MAJOR NEARBY ATTRACTION

Hanuman Mandir (07 Kms)
Ganga Drive Way (15 Kms)
Vidhan Sabha (06 Kms)
Shaheed Smarak (07 Kms)
Secretariat (05 Kms)
Haj Bhawan (03 Kms)
Raj Bhawan (03 Kms)
Bihar Museum (03 Kms)

HOTELS

Hotel Maurya
Ph : 0612 220 3040
Amit Hotel
Mob : 9931040050
Hotel Republic
Mob : 9334318652
Hotel Windsor
Mob : 9934623620
Hotel Chanakya
Mob : 9410175502
Hotel Gargee Grand
Mob : 6122500535

TAXI OPERATOR

Parth Trips, Mob : 7634814112
Taj, Mob : 8235149066
Satyam Travels, Mob : 7352388282
Travel Box, Mob : 9654422590
BSTDC, Mob : 8544418374
8544418418

LOCAL GUIDES

Ramesh Kumar, Mob : 9308369046
Manoj Kumar, Mob : 7549030455
Mohan Kumar, Mob : 9905456664
Sima Sharma, Mob : 9308019299
Vinod Kumar
Mob : 7870641396/919993391

Prakash Punj, Patna

Prakash Punj is a newly constructed park with state-of-the-art facilities built near Guru Ka Bagh in the city of Patna. Four gates have been built in this park which address the sons of Guru Gobind Singh Maharaj - Ajit Singh, Fateh Singh, Jujhar Singh and Zorawar Singh. These four 'gates' have five circular walls named Hemkund Sahib, Paonta Sahib, Nanded Sahib, Keshgarh Sahib and Patna Sahib. A museum has also been built in the Prakash Punj complex to highlight the life, teachings and works of Guru Gobind Singh. Here, through audio-video visuals, paintings, etc., graphic illustrations of the lives of all ten Sikh Gurus will be made for the tourists and devotees.



Information Directory

	Best Time to Visit	: October to March	Time - 06:00AM - 08:00PM
	Nearest Airport	: Patna airport (20 Kms)	
	Nearest Railway Station	: Patna sahib railway station (3 Kms)	
	Nearest Bus Stand	: Bairiya Bus Stand (9 Kms)	
	Nearest TIC	: Patna sahib railway station (3 Kms)	
	Nearest Police Station	: Malsalami - 9431822152 (3 Kms)	
	Medical Facility	: PMCH, Mob. - 9470003549	
	Facilities	: Parking, Restaurants, Drinking Water, Videography & Photography Allowed, Souvenir Shop	

MAJOR NEARBY ATTRACTION

Takht Sri Har Mandir Shahib (4 Kms)
Jagdamasri Ka Sthan Karota (30 Kms)
Badi Patan Devi (10 Kms)
Guru ka bagh (1 Km)

TAXI OPERATOR

SAMS Tours & Travels
Mob : 9934269711
India Tourist Bureau
Ph : 0612-2235175
Explore India Holiday
Mob : 7004756047

HOTELS

Hotel Maurya
Ph : 0612 220 3040
Amit Hotel
Mob : 9931040050
Hotel Republic
Mob : 9334318652
Hotel Windsor
Mob : 9934623620
Hotel Chanakya
Mob : 9410175502
Hotel Gargee Grand
Mob : 6122500535

LOCAL GUIDES









Mohan kumar, Mob : 9905456664
Vinod kumar, Mob : 7870641396
Manoj kumar, Mob : 6207176324
Ramesh kumar, Mob : 9308369046

Maner Sharif, Maner, Patna

Maner Sharif, lies 24 Kms west of Patna, the capital of Bihar. The town has the tomb of Sufi saint Makhdoom Yahya Maneri, known as Bari Dargah. Makhdoom Shah Daulat died in Maner Sharif and Ibrahim Khan Kakar Governor of Bihar, built a mausoleum to him. The domed mausoleum's walls are adorned with intricate designs and its ceiling has passages from the Qur'an. Maner Sharif was a regional centre of learning and is where the Sanskrit grammarian Pāṇini studied.



Information Directory

	Best Time to Visit	: October to March	Time - 08:00AM - 05:00PM
	Nearest Airport	: Patna Airport (27 Kms)	
	Nearest Railway Station	: Bihta (10 Kms)	
	Nearest Bus Stand	: Bihta (10 Kms)	
	Nearest TIC	: Tourist Information Centre, Patna Airtport (27 Kms)	
	Nearest Police Station	: Maner (2.5 Kms), Ph : 06115-286250	
	Medical Facility	: ESIC HOSPITAL, Bihta, Ph : 1800113839	
	Facilities	: Parking, Restaurants, Drinking Water, Videography & Photography Allowed	

MAJOR NEARBY ATTRACTION

Mahavir Mandir (31 Km)
Ganga Drive Way (24 Kms)
Eco Park (29 Kms)
Patna Zoo (26 Kms)
Bihar Museum (28 Kms)

TAXI OPERATOR

Parth Trips, Mob : 7634814112
Taj, Mob : 8235149066
Satyam Travels, Mob : 7352388282
Travel Box, Mob : 9654422590
BSTDC, Mob : 8544418374
8544418418

HOTELS

Hotel Maurya
Ph : 0612 220 3040
Amit Hotel
Mob : 9931040050
Hotel Republic
Mob : 9334318652
Hotel Windsor
Mob : 9934623620
Hotel Chanakya
Mob : 9410175502
Hotel Gargee Grand
Mob : 6122500535

LOCAL GUIDES

Ramesh Kumar, Mob : 9308369046
Manoj Kumar, Mob : 7549030455
Mohan Kumar, Mob : 9905456664
Sima Sharma, Mob : 9308019299
Vinod Kumar
Mob : 7870641396/919993391

Bari Patan Devi, Patna

The Bari Patan Devi Temple, Patna is facing the North, towards the Ganges river. The statues of the temple are all made up in black stone. Here the idols of goddess namely, Mahakali Maha Lakshmi ,Maha Saraswati and Bhairav All the idols are kept on simhasans (thrones) of about 4 square in cross section and have a height of about 7 feet (2.1 m)). First three goddesses are attired in sarees.



Information Directory

	Best Time to Visit	: October to March	Time - 04:00AM - 08:00PM
	Nearest Airport	: Patna airport (17 Kms)	
	Nearest Railway Station	: Patna JN (9 Kms)	
	Nearest Bus Stand	: Bairiya Bus Stand (6 Kms)	
	Nearest TIC	: Patna Sahib Gurudwara (4 Kms)	
	Nearest Police Station	: Alamgunj - 9431822149 (2 Kms)	
	Medical Facility	: Sadar Hospital, PMCH, Mob : 9470003549	
	Facilities	: Parking, Restaurants, Drinking Water, Videography & Photography Allowed, Souvenir Shop	

MAJOR NEARBY ATTRACTION

Sonar Toli Gurudwara (2 Kms)
Takhat Sri Hari Mandir (3 Kms)
Jalan Meseum (4 Kms)
Kangan Ghat (4 Kms)
Sabhyata Dwar (10 Kms)

TAXI OPERATOR

SAMS Tours & Travels
Mob : 9934269711
India Tourist Bureau
Ph : 0612-2235175
Explore India Holiday
Mob : 7004756047

HOTELS

Hotel Maurya
Ph : 0612 220 3040
Amit Hotel
Mob : 9931040050
Hotel Republic
Mob : 9334318652
Hotel Windsor
Mob : 9934623620
Hotel Chanakya
Mob : 9410175502
Hotel Gargee Grand
Mob : 6122500535

LOCAL GUIDES

Mohan kumar, Mob : 9905456664
Vinod kumar, Mob : 7870641396
Manoj kumar, Mob : 6207176324
Ramesh kumar, Mob : 9308369046

J.P. Ganga Path, Patna

J.P. Ganga Path (Ganga Pathway) is an expressway along the Ganga river in Patna, Bihar. It is a 20.5-kilometre-long road built between Digha and Deedarganj in Patna. The second phase of the expressway would extend by 18 Kms upto Fatuah. The Ganga Path is 6.5 Kms at-grade level and 14 Kms elevated.

Ganga Path project connects Digha to Kacchi Dargah along the river Ganges of which the first phase upto PMCH has been opened for traffic.



Information Directory

	Best Time to Visit	: October to March	Time -
	Nearest Airport	: Patna Airport (12 Kms)	
	Nearest Railway Station	: Patna Junction, Patna (08 Kms)	
	Nearest Bus Stand	: Bairiya (18 Kms)	
	Nearest TIC	: Tourist Information Centre, Patna Airtport (08 Kms)	
	Nearest Police Station	: Digha (02 Kms), Ph : 0612-2560528	
	Medical Facility	: Kurji hospital, Ph : 0612-2264117 PHC, Danapur, Ph : 06115-605539	
	Facilities	: Parking, Restaurants, Drinking Water, Videography & Photography Allowed	

MAJOR NEARBY ATTRACTION

Hanuman Mandir (07 Kms)
Vidhan Sabha (09 Kms)
Shaheed Smarak (09 Kms)
Secretariat (09 Kms)
Haj Bhawan (11 Km)
Raj Bhawan (11 Km)
Patna Zoo (11 Km)
Bihar Museum (8.5 Kms)

TAXI OPERATOR

Parth Trips, Mob : 7634814112
Taj, Mob : 8235149066
Satyam Travels, Mob : 7352388282
Travel Box, Mob : 9654422590
BSTDC, Mob : 8544418374
8544418418

HOTELS

Hotel Maurya
Ph : 0612 220 3040
Amit Hotel
Mob : 9931040050
Hotel Republic
Mob : 9334318652
Hotel Windsor
Mob : 9934623620
Hotel Chanakya
Mob : 9410175502
Hotel Gargee Grand
Mob : 6122500535

LOCAL GUIDES









Ramesh Kumar, Mob : 9308369046
Manoj Kumar, Mob : 7549030455
Mohan Kumar, Mob : 9905456664
Sima Sharma, Mob : 9308019299
Vinod Kumar
Mob : 7870641396/919993391

Shri Krishna Science Centre, Patna

Shri Krishna Science Centre is located near Gandhi Maidan, Patna and was established in the year 1978. It is the first regional level science center in the entire Bihar state, which was named after the first Chief Minister of Bihar, Shri Krishna Singh.



Information Directory

	Best Time to Visit	: October to March	Time - 09:30AM - 06:00PM
	Nearest Airport	: Patna airport (7 Kms)	
	Nearest Railway Station	: Patna Junction (3 Kms)	
	Nearest Bus Stand	: Bairiya Bus Stand (11 Km)	
	Nearest TIC	: Patna Junction (3 Kms)	
	Nearest Police Station	: Gandhi Maidan - 9431822165 (1.5 Kms)	
	Medical Facility	: PMCH, Mob. - 9470003549	
	Facilities	: Parking, Restaurants, Drinking Water, Videography & Photography Allowed, Souvenir Shop	

MAJOR NEARBY ATTRACTION

N.I.T. Ghat(Gandhi Ghat) (4 Kms)
Golghar (1 Km)
Badi Patan Devi (10 Kms)
Takht Sri HarMandir Sahib (19 Kms)
Bihar Museum (4 Kms)
Patna Museum (2 Kms)
Sabhyata Dwar (1 Km)

TAXI OPERATOR

SAMS Tours & Travels
Mob : 9934269711
India Tourist Bureau
Ph : 0612-2235175
Explore India Holiday
Mob : 7004756047

HOTELS

Hotel Maurya
Ph : 0612 220 3040
Amit Hotel
Mob : 9931040050
Hotel Republic
Mob : 9334318652
Hotel Windsor
Mob : 9934623620
Hotel Chanakya
Mob : 9410175502
Hotel Gargee Grand
Mob : 6122500535

LOCAL GUIDES









Mohan kumar, Mob : 9905456664
Vinod kumar, Mob : 7870641396
Manoj kumar, Mob : 6207176324
Ramesh kumar, Mob : 9308369046

Sher Shah Suri Tomb, Rohtas

The Tomb of Sher Shah Suri is situated at Sasaram in Rohtas district of Bihar. Sher Shah Suri's tomb is a majestic example of ancient architecture. It has elements of Indo-Islamic architecture which includes large open courtyards, high domes, and pillars. It has hints of Afghan architecture as well. This beautiful structure is a three-storeyed high mausoleum (approximately one hundred and twenty-two feet). It stands in the middle of an artificial square-shaped lake.



Information Directory

	Best Time to Visit	: October to March	Time - 05:00AM - 07:00PM
	Nearest Airport	: Gaya Airport (164 Kms)	
	Nearest Railway Station	: Sasaram (44 Kms)	
	Nearest Bus Stand	: Sasaram (44 Kms)	
	Nearest TIC	: Tourist Information Centre (172 Kms)	
	Nearest Police Station	: Chenari (12 Kms), Ph : 06184-271200	
	Medical Facility	: PHC, Chenari, Ph : 06184-271109	
	Facilities	: Parking, Restaurants, Drinking Water, Videography & Photography Allowed, Souvenir Shop	

MAJOR NEARBY ATTRACTION

Dhuan Kund Waterfall (56 Kms)
Tara Chandi Temple (48 Kms)

TAXI OPERATOR

NOT
AVAILABLE

HOTELS

Hotel BNS International
Mob : 7320050001
Hotel Rohit International
Mob : 9430974633
Hotel Mountain View Resort
Mob : 8229801210
Hotel Maurya Royal
Mob : 8969312179

LOCAL GUIDES

Santosh Kumar
Mob : 8051511701
Bhushan Prajapati
Mob : 9801254548









Rohtas Garh Fort, Rohtas

Rohtasgarh Fort is situated on the upper course of the river Son, and takes around two hours from Sasaram to reach the foot of the hill over which the Rohtas fort is situated. A gate with a cupola can be seen there, which is the first of many gates provided for well-guarded entrances to the fort.

Rohtasgarh Fort is one of the largest fort in world. It is spread in 42SqKms. with 83 gates and network of many underground places and tunnels. The main gate is known as the Hathiya Pol or the Elephant Gate, named after the number of figures of the elephants. Many structures like Aina Mahal, Jamia Masjid and Habsh Khan's mausoleum, Ganesh Temple, Rohtasan Temple and Devi Temple.



Information Directory

	Best Time to Visit	: October to March	Time - 05:00AM - 07:00PM
	Nearest Airport	: Gaya Airport (164 Kms)	
	Nearest Railway Station	: Sasaram (44 Kms)	
	Nearest Bus Stand	: Sasaram (44 Kms)	
	Nearest TIC	: Tourist Information Centre (172 Kms)	
	Nearest Police Station	: Chenari (12 Kms), Ph : 06184-271200	
	Medical Facility	: PHC, Chenari, Ph : 06184-271109	
	Facilities	: Parking, Restaurants, Drinking Water, Videography & Photography Allowed, Souvenir Shop	

MAJOR NEARBY ATTRACTION

Sher Shah Suri Tomb (44 Kms)
Dhuan Kund Waterfall (56 Kms)
Tara Chandi Temple (48 Kms)

TAXI OPERATOR

NOT
AVAILABLE

HOTELS

Hotel BNS International
Mob : 7320050001
Hotel Rohit International
Mob : 9430974633
Hotel Mountain View Resort
Mob : 8229801210
Hotel Maurya Royal
Mob : 8969312179

LOCAL GUIDES

Santosh Kumar
Mob : 8051511701
Bhushan Prajapati
Mob : 9801254548









Tutla Bhawani Waterfall & Temple Sasaram, Rohtas

Tutla Bhawani is located nearby Tilauthu and approximately 20 Kms south west from Dehri-on-Sone. Tutrahi is about 8 Kms south-west of Tilauthu in the valley of the hill. This is the most picturesque place in Rohtas district. Here, between two high hills on the north-west and south-east side, about 1 mile long and a valley full of greenery, in front of the waterfall and the water of the Kachuar river flowing through the valley, presents a wonderful view.

There is a platform inside the waterfall on its right (south) side at a slight height. There is a statue of Maa Jagaddhatri Mahishmardini Durga on the platform. In recent times, this site has been developed as an eco-tourism site by the Forest Department. All tourist facilities including road, swing pool, e-rickshaw are present here.



Information Directory

	Best Time to Visit	: October to March	Time - 05:00AM - 07:00PM
	Nearest Airport	: Gaya Airport (164 Kms)	
	Nearest Railway Station	: Sasaram (44 Kms)	
	Nearest Bus Stand	: Sasaram (44 Kms)	
	Nearest TIC	: Tourist Information Centre (172 Kms)	
	Nearest Police Station	: Chenari (12 Kms), Ph : 06184-271200	
	Medical Facility	: PHC, Chenari, Ph : 06184-271109	
	Facilities	: Parking, Restaurants, Drinking Water, Videography & Photography Allowed, Souvenir Shop	

MAJOR NEARBY ATTRACTION

Sher Shah Suri Tomb (44 Kms)
Dhuan Kund Waterfall (56 Kms)
Tara Chandi Temple (48 Kms)

TAXI OPERATOR

NOT
AVAILABLE

HOTELS

Hotel BNS International
Mob : 7320050001
Hotel Rohit International
Mob : 9430974633
Hotel Mountain View Resort
Mob : 8229801210
Hotel Maurya Royal
Mob : 8969312179

LOCAL GUIDES









Santosh Kumar
Mob : 8051511701
Bhushan Prajapati
Mob : 9801254548

Manjhar Kund and Dhuan Kund Water Falls, Rohtas

Manjhar Kund and Dhuan Kund waterfalls are situated on Kaimur hill, 10 Kms from the Sasaram, located within a radius of 3 kilometers in the hills of Kaimur, are the major waterfalls of Bihar. The water of Kav river from the mountain forms a stream and passes through a zigzag path and collects in the waterfall of Manjhar Kund. Its water falls on the ground in the form of a waterfall from a high mountain. Which is very beautiful to look at and soothing to the eyes. At some distance from Manjhar Kund, there is a waterfall gushing from a height of 36.5 meters in a deep valley, named Dhuan Kund. It was named Dhuan Kund because after the water falls from such a height, fog rises all around. To enjoy this waterfall, tourists come here not only from Rohtas but also from Kaimur, Aurangabad, Bhojpur and Patna as well as other states of the country.



Information Directory

	Best Time to Visit	: July to September	Time - 06:00AM - 05:00PM
	Nearest Airport	: Gaya Airport (138 Kms)	
	Nearest Railway Station	: Sasaram (12 Kms)	
	Nearest Bus Stand	: Old Bus Stand-12 Kms, New Bus Stand-15 Kms (12 Kms)	
	Nearest TIC	: Tourist Information Centre (135 Kms)	
	Nearest Police Station	: Darigaon Mobile (17 Kms), Mob : 7903459815	
	Medical Facility	: Sadar Hospital, Sasaram, Mob-7007973320, 06187 222376	
	Facilities	: Videography & Photography Allowed	

MAJOR NEARBY ATTRACTION

Maa Tarachandi Dham (07 Kms)
Shershan Suri Tomb (12 Kms)
Tutla Bhawani Shaktipith & Waterfall (28 Kms)
Pilot Baba Temple (12 Kms)

TAXI OPERATOR

Yogita Tours
Mob : 7840888855
Riddhi Tour & Travels
Mob : 7042120524

HOTELS

Hotel BNS International
Mob : 7320050001
Hotel Rohit International
Mob : 9430974633
Hotel Mountain View Resort
Mob : 8229801210
Hotel Maurya Royal
Mob : 8969312179

LOCAL GUIDES









Santosh Kumar
Mob : 8051511701
Bhushan Prajapati
Mob : 9801254548

Guptadham, Rohtas

It is a natural cave situated in a valley of Kaimur hill. A small rock made of lime deposits in the form of Shivling is called Gupteshwar Mahadev. The 'Guptadham' is quite popular among devotees. There is a tradition of carrying holy water from the Ganges in Buxar and pouring it on the Shivling here. About 363 feet inside the cave, there is a very large pit where stagnant water remains throughout the year. That's why it's called 'Patālgangā' (Subterranean River Ganges).



Information Directory

	Best Time to Visit	: February to March	Time - 06:00AM - 05:00PM
	Nearest Airport	: Gaya International Airport (173 Kms)	
	Nearest Railway Station	: Kudra Railway Station (47 Kms)	
	Nearest Bus Stand	: Chenari (32 Kms)	
	Nearest TIC	: TIC Bodhgaya (181 Km)	
	Nearest Police Station	: Chenari, Mob - 8544412822 (32 Kms)	
	Medical Facility	: Pvt. Hospital, Community Health Centre, Chenari Mob-7779895046	
	Facilities	: Parking, Restaurants, Drinking Water, Videography & Photography Allowed, Souvenir Shop	

MAJOR NEARBY ATTRACTION

Shergarh Fort (20 Kms)
Durgawati Dham/ Karamchat Dham (18 Kms)
Rohtas Fort (25 Kms)

TAXI OPERATOR

Shree Sonu Kr. Gupta
Mob : 9608062362

Shree Rambachan Singh
Mob : 9528428090

HOTELS

Guptadham Lodge
Mob.: 8084330329
Shree Maya Guest House
Mob.: 97174558337
Baba Marriage Hall & Resturant
Mob.: 8708756441
Nandita Banquet Hall & Hotel
Mob.: 8294129183

LOCAL GUIDES









Santosh Kumar
Mob : 8051511701
Bhushan Prajapati
Mob : 9801254548

Maa Tarachandi Mandir, Rohtas

Maa Tara chandi Shakti Peeth, also called Maa Tarachandi, is the oldest and one of the most sacred temples of Sasaram. It is regarded as one of the 51 Siddha Shakti Pithas in India. According to Pauranic legends, the "right eye" (Netra) of the corpse of Sati had fallen here when it was chopped off by Lord Vishnu with his "Sudarshan Chakra". The ancient temple, originally called Maa Sati, is believed to be the abode of the goddess Durga Maa Tara Chandi.



Information Directory

	Best Time to Visit	: October to March	Time - 04:00AM - 08:00PM
	Nearest Airport	: Gaya International Airport (135 Kms)	
	Nearest Railway Station	: Sasaram (5 Kms)	
	Nearest Bus Stand	: Sasaram (5 Kms)	
	Nearest TIC	: TIC Bodhgaya (133 Kms)	
	Nearest Police Station	: Darigaon, Mob-7903459815 (15 Kms)	
	Medical Facility	: Sadar Hospital, Sasaram, Mob-7007973320, 06187 222376 Pvt. Hospital, Company Sarai, Sasaram, Rohtas Mob -7061932753,8292513925	
	Facilities	: Parking, Restaurants, Drinking Water, Videography & Photography Allowed, Souvenir Shop	

MAJOR NEARBY ATTRACTION

Shershan Suri Tomb Sasaram (5 Kms)
Pilot Baba Temple (6 Kms)
Manjhar Kund & Dhua Kund (8 Kms)
Tutla Bhawani Temple & Waterfall (20 Kms)

TAXI OPERATOR

Yogita Tours (Mr. Rahul Keshav)
Mob : 7840888855
Riddhi Tour & Travels (Mr. Deepak Kr. Singh)
Mob : 7042120524

HOTELS

Hotel Mountain View
Mob.: 9431483436
Hotel Utsav Mahal
Mob.: 8298442044
Hotel Smridhi And Resort
Mob.: 8252911445
Hotel Rohit International
Mob.: 6184222033
Hotel Maurya Royal
Mob.: 8969312179

LOCAL GUIDES









Santosh Kumar
Mob : 8051511701
Bhushan Prajapati
Mob : 9801254548

Vidhyapati dham, Samastipur

Baleshwar Mahadev Temple is established in Vidyapati Dham, the place of Nirvana of Mahakavi Vidyapati. This temple is famous as Kamna Linga. Today he has become the most worshiped Devadhivev in North Bihar after Baba Baidhnath of Deoghar. A large number of devotees perform Jalabhishek here in the month of Sawan. Vidyapati Dham is located at a distance of 38 kilometers from Samastipur district headquarters.



Information Directory

	Best Time to Visit	: October to March	Time - 04:00AM - 07:00PM
	Nearest Airport	: Jay Prakash Narayan Internation Airport, Patna (92 Kms)	
	Nearest Railway Station	: Vidyapati Dham (3.89 Kms)	
	Nearest Bus Stand	: Khan Mirzapur (2.8 Kms)	
	Nearest TIC	:	
	Nearest Police Station	: Vidyapati Nagar-9431822532, 6239130195	
	Medical Facility	: PHC, Vidyapati Nagar- 9470003701	
	Facilities	: Parking, Restaurants, Drinking Water, Videography & Photography Allowed, Souvenir Shop	

MAJOR NEARBY ATTRACTION

Mangal Garh
Kabir Monastary
Pandavgarh

TAXI OPERATOR

NOT
AVAILABLE

HOTELS

Bhavya Resort
Mob.: 6278220846
Hotel Anand International
Mob.: 7947479188
Hotel River View
Mob.: 7947237435

LOCAL GUIDES

NOT
AVAILABLE

Baba Harihar nath Mandir, Sonpur, Saran

The Harihar Nath Temple is located on the banks of the Gandak and Ganges rivers in Sonpur, Bihar, India. The main deities of the Harihar Nath Temple (Baba Harihar Nath Mandir Sonepur Bihar) are Lord (Hari) Vishnu and Lord (Har) Shiva. It is believed that the Harihar Nath Temple is a unique pilgrimage site where both Hari (Vishnu) and Har (Shiva) are situated on the same stone, making it a significant place of worship.



Information Directory

	Best Time to Visit	: January to December	Time - 04:00AM - 09:00PM
	Nearest Airport	: Patna Airport (25 Kms)	
	Nearest Railway Station	: Sonpur (3Kms)	
	Nearest Bus Stand	: Ramasis Chowk Hajipur (5 Kms)	
	Nearest TIC	: TIC Vaishali (40 Kms)	
	Nearest Police Station	: Hariharnath (O.P) (Mandir Campus), Mob. - 9608815142	
	Medical Facility	: Pvt. Hospital, Sonpur, Mob. - 9470003721 (ACMO)	
	Facilities	: Parking, Restaurants, Drinking Water, Videography & Photography Allowed, Souvenir Shop	

MAJOR NEARBY ATTRACTION

Ambika Bhawani (30 Kms)
Nepali Mandir (05 Kms)

TAXI OPERATOR

NOT
AVAILABLE

HOTELS

Anamika Hotel
Mob.: 9234335561
Urvashi Hotel
Mob.: 6224260558
Vaishali Hotel
Mob.: 9835458958

LOCAL GUIDES









NOT
AVAILABLE

Punaura Dham, Sitamarhi

Maa Janaki Janmabhoomi Temple is also known as Punaura Dham in Punaura village of Sitamarhi district of Bihar. It is believed that Mata Sita was born at this place. There is a story related to this that once there was a severe famine in Mithila and the priest there advised King Janak to plow the field. When King Janak was ploughing, an earthen pot came out of the ground, in which Mother Sita was in an infant state.



Information Directory

	Best Time to Visit	: October to March	Time - 06:00AM - 09:00PM
	Nearest Airport	: Darbhanga Airport (85 Kms)	
	Nearest Railway Station	: Sitamarhi (5 Kms)	
	Nearest Bus Stand	: Sitamarhi (5 Kms)	
	Nearest TIC	: Muzaffarpur Junction (73 Kms)	
	Nearest Police Station	: Punaura OP - 9431822365, 9431822379, 9431822369 (2.5 Kms)	
	Medical Facility	: Sadar Hospital - 06226-251490, 9470003754	
	Facilities	: Parking, Restaurants, Drinking Water, Videography & Photography Allowed, Souvenir Shop	

MAJOR NEARBY ATTRACTION

Janki Temple (2 Kms)
Haleshwar Asthan (7 Kms)
Panth Pakar (16 Kms)

TAXI OPERATOR

Ridhi Tour & Travel
Mob : 9472933300
Janki Tour & Travels
Mob : 8804500125
Sitamarhi Travels

HOTELS

Hotel Sitamarhi
Mob.: 9801019032
Hotel Aman Vihar
Mob.: 9576831143
Hotel Atal Asirwad
Mob.: 9931404349

LOCAL GUIDES

NOT
AVAILABLE

Birth Place of Dr. Rajendra Prasad Jiradei, Siwan

Rajendra Prasad was born in a Kayastha family in Ziradei, in the Siwan district of Bihar. Rajendra Prasad (3 December 1884 – 28 February 1963) was an Indian politician, lawyer, journalist and scholar who served as the first president of India.



Information Directory

	Best Time to Visit	: January to December	Time - 09:00AM - 05:00PM
	Nearest Airport	: Patna airport (150 Kms)	
	Nearest Railway Station	: Jiradei (3 Kms)	
	Nearest Bus Stand	: Lalit Bus Stand, Siwan (14 Kms)	
	Nearest TIC	: TIC Vaishali (114 Kms)	
	Nearest Police Station	: Jiradei Police Station- 9431822452 (2 Kms)	
	Medical Facility	: Sadar Hospital, Siwan- 0615424911	
	Facilities	: Parking, Restaurants, Drinking Water, Videography & Photography Allowed, Souvenir Shop	

MAJOR NEARBY ATTRACTION

Hari Ram Bhram Dham (10 Kms)

TAXI OPERATOR

Azmi Travels
Mob : 9709395700

Airlines Centre
Mob : 9155111786

HOTELS

Hotel Sapphire Inn
Mob.: 9835494312

The Metropol Hotel
Mob.: 9631005922

LOCAL GUIDES









NOT
AVAILABLE

Vishwa Shanti Stupa, Vaishali

The Vishwa Shanti Stupa is erected according to the teaching of the Saodharma Pundarika Sutra (The lotus Sutra) to disseminate love and peace and to create "The pure Land" on the earth. The construction of the stupa all over the world was initiated by the most Ven. Nichidatsu Fuji Gurujji, after seeing the tragedy of atomic bombs in Hiroshima and Nagasaki of Japan, at the end of the World war 2. The Vishwa Shanti Stupa, Vaishali has been built by NipponzanMyhoji and Rajgir Buddha Vihar Society. Through contribution of devotees in India and Japan, The Lord Buddha's relics have been enshrined on the foundation and on the top of the stupa.



Information Directory

	Best Time to Visit	: March to November	Time - 08:00AM - 05:00PM
	Nearest Airport	: Patna (65 Kms)	
	Nearest Railway Station	: Vaishali (Power Grid) (1/2 Kms)	
	Nearest Bus Stand	:	
	Nearest TIC	: TIC Vaishali (1 Km)	
	Nearest Police Station	: Vaishali (1.8 Kms)	
	Medical Facility	: PHC, Near Vaishali Block, AT-Vaishali, Post-Vaishali, PS-Vaishali DIST-Vaishali	
	Facilities	: Parking, Restaurants, Drinking Water, Videography & Photography Allowed, Souvenir Shop	

MAJOR NEARBY ATTRACTION

Abhishek Puskarni (300 Mtr)
Ashokan Pillar (2 Kms)
ASI Museum (300 Mtr)
Relic Stupa (300 Mtr)
Jain Mandir (2 Kms)
Raja Vishal Ka Garh (1 Km)
Balaji Temple (1/5 Kms)

TAXI OPERATOR

NOT
AVAILABLE

HOTELS

Vaishali Resedency
Mob.: 9563501902
AMARPALI
Mob.: 879755561
Cafeteria Hotel
Mob.: 879755561
Grand Buddha
Mob.: 8789733742
Buddha Food Plaza
Mob.: 7258875253

LOCAL GUIDES

Sonu Kumar, Mob.: 8521092564
Kumari Priyanka, Mob.: 9708940871
Vikash Kumar, Mob.: 7352082363
Ranjeesh Kumar, Mob.: 9097103980
Rajesh Kumar Gupta, Mob.: 8051618428
Naresh Bhagat, Mob.: 9525652229

Ashokan Pillar, Vaishali

Kolhua is a famous Buddhist excavation site situated approximately 65 Kms North-West of Patna. The excavations have revealed the famous Ashokan Pillar having a statue of lion on the top. Excavations also revealed, many other articles related to Buddhism. Emperor Ashoka built “ The Lion Pillar “ at Kolhua. It is made of a highly polished single piece of red sandstone, surmounted by a bell shaped capital, 18.3 m high. A life-size figure of a lion is placed on top of the pillar. There is a small tank here known as Ramkund. This pillar beside a brick stupa at Kolhua commemorates Buddha's last sermon.



Information Directory

	Best Time to Visit	: October to March	Time - 09:00AM - 05:00PM
	Nearest Airport	: Patna (72 Kms)	
	Nearest Railway Station	: Hajipur (39 Kms)	
	Nearest Bus Stand	: Lalganj (15 Kms)	
	Nearest TIC	: Tourist Information Centre, Vaishali (10 Kms)	
	Nearest Police Station	: Vaishali (02 Kms), Ph : 06224-229100	
	Medical Facility	: PHC, Vaishali, Ph : 06224-226314	
	Facilities	: Parking, Restaurants, Drinking Water, Videography & Photography Allowed, Souvenir Shop	

MAJOR NEARBY ATTRACTION

Abhishek Puskarni
Buddha Relic
Basokund Jain Mandir (07 Kms)
Raja Vishal ka Garh (04 Kms)

TAXI OPERATOR

NOT
AVAILABLE

HOTELS

The Vaishali Residency
Mob : 6224229428
Hotel Laxmi Vilas Palace
Mob : 9955745719

LOCAL GUIDES

Vikash Kumar, Mob : 7352082363
Rajneesh Kumar, Mob : 9097103980
Pankaj Kumar Mandal, Mob : 9431479560
Ranjan Kumar, Mob : 9279485250
Naresh Bhagat, Mob : 9525652229
Rajesh Kumar Gupta, Mob : 8551608428
Jitendra Kumar, Mob : 9708745500
Kumari Priyanka, Mob : 9708940871
Sonu Kumar, Mob : 8521092564

Basokund Jain Mandir, Vaishali

Vaishali district is known for its many religious significance. The history of this district has been extended from Lord Buddha to Lord Mahavir. This place is known as the birth place of Bhagwaan Mahavir. BC 599 on 'chaitra shukla trayodashi' Vardhamaan took birth to King Siddhartha and Queen Trishala here.

Bhagwan Mahaveer Janam Smarak, Basokund - is a temple and holy place for Jainism. Vaishali's Bawan Pokhar Jain Temple is also known as the birthplace of Lord Mahavir and is quite famous here. Historians believe that this Jain temple was built by the Pallava kings. In the year 1956, the then 1st President of India Dr. Rajendra Prasad visited this place to lay foundation stone for Mahavir Center for research of Jainism and it's principles of Ahimsa and study of Prakrut Language. On the occassion of 2600 birth anivarsary of Mahavir, a grand ceremony was held here.



Information Directory

	Best Time to Visit	: October to March	Time - 05:00AM - 06:00PM
	Nearest Airport	: Patna (72 Kms)	
	Nearest Railway Station	: Hajipur (39 Kms)	
	Nearest Bus Stand	: Lalganj (15 Kms)	
	Nearest TIC	: Tourist Information Centre, Vaishali (03 Kms)	
	Nearest Police Station	: Vaishali (02 Kms), Ph : 06224-229100	
	Medical Facility	: PHC, Vaishali, Ph : 06224-226314	
	Facilities	: Parking, Restaurants, Drinking Water, Videography & Photography Allowed, Souvenir Shop	

MAJOR NEARBY ATTRACTION

Abhishek Puskarni
Buddha Relic
Ashok Stambh (10 Kms)
Raja Vishal ka Garh (04 Kms)

TAXI OPERATOR

NOT
AVAILABLE

HOTELS

The Vaishali Residency
Mob : 6224229428
Hotel Laxmi Vilas Palace
Mob : 9955745719

LOCAL GUIDES

Vikash Kumar, Mob : 7352082363
Rajneesh Kumar, Mob : 9097103980
Pankaj Kumar Mandal, Mob : 9431479560
Ranjan Kumar, Mob : 9279485250
Naresh Bhagat, Mob : 9525652229
Rajesh Kumar Gupta, Mob : 8551608428
Jitendra Kumar, Mob : 9708745500
Kumari Priyanka, Mob : 9708940871
Sonu Kumar, Mob : 8521092564

Ashokan Pillar, Lauria, West Champaran

Lauria Nandangarh is 14 Kms from Narkatiaganj and 28 Kms from Bettiah in West Champaran district. Situated near the banks of the Burhi Gandak River, the village draws its name from a pillar (laur) of Ashoka standing there and the stupa mound Nandangarh.

Nandangarh stupa dates back to the 3rd century BCE and has 15 Stupa mounds in three rows, each row upwards of 600 m; the first row begins near the pillar and goes East to West, while the other two are at right angles to it and parallel to each other.



Information Directory

	Best Time to Visit	: October to March	Time - 09:00AM - 04:00PM
	Nearest Airport	: Patna (108 Kms)	
	Nearest Railway Station	: Sugauli (25 Kms)	
	Nearest Bus Stand	: Areraj (63 Kms)	
	Nearest TIC	: TIC Raxaul Railway Junction (78 Kms)	
	Nearest Police Station	: Lauriya (03 Kms), Ph : 06253-251238	
	Medical Facility	: PHC, Lauriya, Ph : 06253-251030	
	Facilities	: Parking, Restaurants, Drinking Water, Videography & Photography Allowed	

MAJOR NEARBY ATTRACTION

Valmiki Tiger Reserve, Amavaman

TAXI OPERATOR

Rathore Travels Agency
Mob : 9852543836

HOTELS

Hotel Ridhi & Sidhi, Supriya Road
Mob : 9939508666
Hotel Kajal International, Kamalnath Nagar
The Triple Crown, Cinema Road
Mob : 9835923471
Hotel Supriya International, Kamalnath Nagar

LOCAL GUIDES









Avinash Kumar Verma
Mob : 9934147229
Abhishek Kumar Verma
Mob : 9973260605

Valmiki Tiger Reserve, West Champaran

Valmiki Tiger Reserve forms the eastern most limit of the Himalayan Terai forests in India, and is the only tiger reserve of Bihar. Situated in the Gangetic Plains bio-geographic zone of the country, the forest has combination of Bhabar and Terai tracts. The name of the district has been derived from two words Champa and Aranya meaning Forest of Champa trees. The entire area of the Valmiki Tiger Reserve is a picture perfect tourist destination. There are Tigers and other wild animals like Bisons etc living in their natural habitat. Tiger Safari, white water rafting, hanging bridges are major tourist attraction.



Information Directory

	Best Time to Visit	: October to June	Time - 06:00AM - 04:30PM
	Nearest Airport	: Patna (265 Kms)	
	Nearest Railway Station	: Bagaha Railway Station (40 Kms)	
	Nearest Bus Stand	: Valmikinagar (01 Km)	
	Nearest TIC	: TIC Raxaul Railway Junction (145 Kms)	
	Nearest Police Station	: Valmikinagar (1.5 Kms), Ph : 06251-256305	
	Medical Facility	: PHC, Bagaha (02 Kms), Ph : 06251-227160	
	Facilities	: Parking, Restaurants, Drinking Water, Videography & Photography Allowed, Souvenir Shop	

MAJOR NEARBY ATTRACTION

Valmiki Ashram
Kauleshwar Jatashankar Mandir
Nar Devi

TAXI OPERATOR

Rathore Travels Agency
Mob : 9852543836

HOTELS

Marwari Dharmashala, Bagaha
Jungle Camp, Valmikinagar
Mannu Star Hotel, Bagaha
Valmiki Vihar, Valmikinagar

LOCAL GUIDES

Avinash Kumar Verma
Mob : 9934147229

Abhishek Kumar Verma
Mob : 9973260605

Bhitiharwa Gandhi Aashram West Champaran

It is a hamlet in the Gaunaha block where Gandhiji began his liberation campaign, which became known as the 'Champaran Satyagraha' in Indian history. The settlement contains an Ashram, which has become a Gandhian pilgrimage site.



Information Directory

	Best Time to Visit	: October to March	Time - 09:00AM - 05:00PM
	Nearest Airport	: Kushinagar (107 Kms)	
	Nearest Railway Station	: Bhitharwa Aashram (06 Kms)	
	Nearest Bus Stand	: Bhitharwa More (14 Kms)	
	Nearest TIC	: TIC Raxaul (60 Kms)	
	Nearest Police Station	: Gaunaha	
	Medical Facility	: PHC, Gaunaha, Mob. - 9470003210	
	Facilities	: Parking, Restaurants, Drinking Water, Videography & Photography Allowed, Souvenir Shop	

MAJOR NEARBY ATTRACTION

Ashokan Pillar (4.5 Kms)

TAXI OPERATOR

Rathore Travels Agency
Mob : 9852543836

HOTELS

Hotel Punchwati
Mob.: 7947129137
Hotel Saha
Mob.: 7947127946

LOCAL GUIDES

Avinash Kumar Verma
Mob : 9934147229
Abhishek Kumar Verma
Mob : 9973260605

Amwaman, West Champaran

Amwaman is located Majhauriya Panchayat in West Champaran district. It is situated at a distance of 15 Kms from Bettiah and 40 Kms from Motihari. Several adventurous water sports activities such as parasailing, motor boats, kayaks, peddle boats facility is available.



Information Directory

	Best Time to Visit	: October to March	Time - 09:00AM - 05:00PM
	Nearest Airport	: Kushinagar (40 Kms)	
	Nearest Railway Station	: Betiah (19 Kms)	
	Nearest Bus Stand	: New Bus Stand (19 Kms)	
	Nearest TIC	: TIC Rexaul (35 Kms)	
	Nearest Police Station	: Majhaulia PS, Mob. - 9431822386	
	Medical Facility	: PHC, Majhaulia, Mob. - 9470003214	
	Facilities	: Parking, Restaurants, Drinking Water, Videography & Photography Allowed, Souvenir Shop	

MAJOR NEARBY ATTRACTION

Kali Bagh Temple

TAXI OPERATOR

Rathore Travels Agency
Mob : 9852543836

HOTELS

Hotel Kisan
Mob.: 7779931794
Hotel Triple Crown
Mob.: 9835923473

LOCAL GUIDES

Avinash Kumar Verma
Mob : 9934147229
Abhishek Kumar Verma
Mob : 9973260605

List of Tourist Guide

Sr.	Name of Guide	Valid District	Mob. No	Email	Language	License No.
1	Sri Lalendra Kumar	Gaya	9990740162	lalendrakumar2007@gmail.com	Italian	46
					English	
					Hindi	
2	Ranjeet Kumar	Gaya	9911992611	ranjeetguide@gmail.com	Italian	89
					English	
					Hindi	
3	Sri Dinu Kumar Sinha	Gaya	9199661740	dinusinha@yahoo.co.in	Chinese	79
				dinusujata@gmail.com	English	
					Hindi	
4	Sri Abhishek Kumar Sinha	Gaya	9934224386	Sinhala1984@gmail.com	Spanish	34
				Sinhabikki@rediffmail.com	English	
					Hindi	
5	Sri Rajesh Kumar	Gaya	9934070247	iittour@hotmail.com	English Hindi	110
6	Sri Bal Gangadhar	Gaya	9471000420	skbalgangadhar@gmail.com	Chinese	37
					English	
					Hindi	
7	Sri Rakesh Kumar	Gaya	9934290977	atsc_bodhgaya@yahoo.com	Japanese	88
					English	
					Hindi	
8	Sri Brajesh Kumar	Gaya	9934611463	bbodhgaya@outlook.com	English	40
			9471004599		Hindi	
9	Sri Satya Prakash	Gaya	9973455022	satya_guaneming@yahoo.ie	Chinese	71
					English	
					Hindi	
10	Sri Anand Kumar	Gaya	8002673333	anand_9871@yahoo.co.in	Chinese	76
					English	
					Hindi	
11	Sri Priya Ratna	Gaya	9934654605	priyaratna672@gmail.com	Chinese	60
					English	
					Hindi	
12	Sri Hari Shankar Pandey	Gaya	9204095881	harishankarppandey84@yahoo.com	Chinese	81
					English	
					Hindi	
13	Sri Brajesh Kumar	Gaya	9311832878	brajeshkumar39@gmail.com	Chinese	38
					English	
					Hindi	

Sr.	Name of Guide	Valid District	Mob. No	Email	Language	License No.
14	Sri Mukesh Kumar	Gaya	7061318624	mukeshspanish1986@gmail.com	Spanish	51
					English	
					Hindi	
15	Sri Rahul Kumar	Gaya	9910245095	rahulbg25@gmail.com	Chinese	85
					English	
					Hindi	
16	Sri Ashish Kumar	Gaya	9681181378	ashishbodhgaya@gmail.com	Vietnam	36
					Spanish	
					English	
					Hindi	
17	Sri Rakesh Kumar	Gaya	8800749791	rakesh_french@rediffmail.com	French	64
					English	
					Hindi	
18	Sri Amarjeet Prasad	Gaya	8757678522 7261871345	amarjeetkranjan720@gmail.com	Hindi	35
19	Sri Kamlesh Prasad	Gaya	9973563746	umeshkumar01021972@gmail.com	Hindi	96
20	Sri Shiv Narayan Mishra	Gaya	9386444776	mshiv1668@gmail.com	English Hindi	92
21	Sri Manoranjan Prasad Samdarshi	Gaya	9939999991	mpsamdarshi@gmail.com	Thai	84
			9234800001		English	
					Hindi	
22	Sri Niraj Kumar	Gaya	9431606061 9304989450	nirajkr2480@gmail.com	English Hindi	55
23	Sri Virendra Kumar	Gaya	9576745741	virendra_kumar66@yahoo.co.in	English Hindi	73
					English Hindi	
24	Sri Nutesh Kumar	Gaya	9546842604		English Hindi	56
25	Sri Brajesh Kumar	Gaya	9771081686	brajeshwelcome@gmail.com	Francaise	39
					English	
					Hindi	
26	Nadim Akhtar	Gaya	9911883387 9905950700	nadimakh@gmail.com	French	53
					Italian	
					English	
					Hindi	
27	Sri Manoj Kumar Singh	Gaya	9199006814		French	49
					English	
					Hindi	
28	Sri Srikant Kumar Mishra	Gaya	9934794969	mishrasrikant@yahoo.com	Japanese	72
					Thai	
					English	
					Hindi	

Sr.	Name of Guide	Valid District	Mob. No	Email	Language	License No.
29	Sri Radha Ballav Sharan Pandey	Gaya	9334313937	rbspandey2273@gmail.com	Hindi	61
30	Sri Raviranjn Kumar Mishra	Gaya	9939086249	ranjanmishra8242@yahoo.com	English Hindi	67
31	Sri Mukesh Kumar	Gaya	9818660231	mukeshtanaka@hotmail.com	Japanese	50
					English	
					Hindi	
32	Sri Harendra Kumar	Gaya	9708472519	kharendra@gmail.com	English Hindi	80
33	Sri Dayanand Kumar	Gaya	9718579981	dayanandchinese@gmail.com	Chinese	41
					English	
					Hindi	
34	Sri Prakash Renukarjun	Gaya	8809630151	prakash394@gmail.com	Japanese	59
					English	
					Hindi	
35	Sri Ramlakhan Kumar	Gaya	9934636962	lakhan1985@hotmail.com	Japanese	66
					English	
					Hindi	
36	Sri Ravi Kumar	Gaya	9810863603	ravigy2008@gmail.com	Chinese	90
					English	
					Hindi	
37	Sri Dhiraj Kumar	Gaya	9958343625	french.dkb@gmail.com	Francaise	42
					English	
					Hindi	
38	Sri Gautam Kumar	Gaya	9934058927	gautam_bodhgaya@yahoo.com	Thai	44
					English	
					Hindi	
39	Sri Sanjeet Kumar Singh	Gaya	9955216797	sanjeetthai@gmail.com	Hindi	70
40	Sri Raju Kumar	Gaya	9934290978	raju48@hotmail.com	English Hindi	87
41	Sri Manoj Kumar	Gaya	9934478601	manoj_kumar1738@yahoo.com	Hindi	48
42	Sri Ravikant Kumar	Gaya	9472265184	ravikant4french@yahoo.in	French	68
					English	
					Hindi	
43	Sri Mukesh Kumar Sinha	Gaya	9934611617	mksbg1234@gmail.com	English Hindi	52
44	Sri Deepak Kumar	Gaya	9871251975	deepak_gya@hotmail.com	Chinese	77
				deepugya@gmail.com	English	
					Hindi	
45	Sri Uma Shankar Pandey	Gaya	9311440756	umap143@gmail.com	Chinese	94
					English	
					Hindi	

Sr.	Name of Guide	Valid District	Mob. No	Email	Language	License No.
46	Sri Madhusudhan Kumar	Gaya	7970520969	madhubaba3@gmail.com	English Hindi	47
47	Sri Sudhir Kumar	Gaya	9931440693	sudhirbodhgaya@yahoo.com	German English Hindi	93
48	Sri Deepak Kumar	Gaya	7992452814	deepakdiesel1987@gmail.com	Spanish English Hindi	78
49	Sri Rahul Saurav	Gaya	7541056801	rahulscot.gupta2@gmail.com	English Hindi	62
50	Sri Ritvik Swaroop	Gaya	9958925337	ritvikswaroop@gmail.com	English Hindi	69
51	Sri Sanjeev Kumar	Gaya	9708841113	sanjeevkumar12554@gmail.com	Japanese English Hindi	91
52	Sri Rajesh Kumar	Gaya	9934221943	rajeshbuddhagaya@gmail.com	Japanese English Hindi	86
53	Sri Pawan Kumar	Gaya	9871768597	pknewdelhi@gmail.com	Chinese English Hindi	58
54	Sri Dilip Kumar	Gaya	9891776414	ciaodilip@hotmail.com	English Hindi	43
55	Sri Pradeep Kumar	Nalanda	7764063364		Hindi	21
56	Sri Mohan Kumar	Nalanda	7992346758	dipakradio@gmail.com	English Hindi	1295/07
57	Sri Ravi Kumar Mishra	Nalanda	7362026983		English Hindi	18
58	Sri Shiv Priy Kumar	Nalanda	9334943534	shivpriy1974@gmail.com	Japanese English Hindi	19
59	Sri Aditya Kumar	Nalanda	6204632139 9931271352	kedarnalanda@gmail.com	Japanese English Hindi	22
60	Sri Navin Kumar	Nalanda	9576768266 7903580307	navinnalanda707@gmail.com	English Hindi	23
61	Sri Sanjay Kumar	Nalanda	9608646853 6206808371	sanjaykumar6206808371@gmail.com	English Hindi	25
62	Sri Sanjay Kumar Pandey	Nalanda	9065597818	shreearya033@gmail.com	English Hindi	987
63	Sri Praveen Kumar	Nalanda	9155764270	praveentmnal@gmail.com	Korean Thai English Hindi	27

Sr.	Name of Guide	Valid District	Mob. No	Email	Language	License No.
64	Sri Baveen Kumar	Nalanda	9572925524	baveenkumar51@gmail.com	English Hindi	30
65	Sri Saroj Kumar	Nalanda	9294916562	sarojapawapuri@gmail.com	English Hindi	29
66	Sri Chandan Kumar Upasak	Nalanda	7480870445 8709812207	ck.upasak75@gmail.com	Chinese	26
					Thai	
					Korean	
					English Hindi	
67	Sri Suman Kumar	Nalanda	9708066659	suman.nalanda@gmail.com	Chinese	28
					English Hindi	
68	Sri Pravin Kumar	Nalanda	9955393911	pravin11nalanda@gmail.com	Chinese	75
					Korean	
					English	
					Hindi	
69	Sri Sanjay Kumar	Nalanda	8434181470	sanjaykumar747@gmail.com	Chinese	1296
					English	
					Hindi	
70	Sri Praveen Kumar	Nalanda	7301502535	praveen3y5@gmail.com	English Hindi	24
71	Smt. Amrita Rani	Nalanda	9955236150	amrita123@gmail.com	Hindi	33
72	Sri Santosh Kumar	Nalanda	9801399926	santoshourguide@gmail.com	English Hindi	988/34
73	Sri Chandan Kumar	Nalanda	9534386496	imchandan85@gmail.com	Thai	20
					English	
					Hindi	
74	Sri Vikash Kumar	Vaishali	7352082363	gulshanvaishali108@gmail.com	Chinese	15
			8935877312		English	
					Hindi	
75	Sri Rajneesh Kumar	Vaishali	9097103980	rajneeshsingh92056@gmail.com	English Hindi	11
76	Sri Rajesh Kumar Gupta	Vaishali	8051608428	rkguptaacc2009@gmail.com	Hindi	10
77	Sri Naresh Bhagat	Vaishali	9525652229	guidenaresh17@gmail.com	English	17
			8252917686		Hindi	
78	Sri Pankaj Kumar Mandal	Vaishali	9431479560	pankajmandallalganj@gmail.com	Thai	16
			9304822930		English	
					Hindi	
79	Sri Ranjan Kumar	Vaishali	9279485250		Thai	12
					English	
					Hindi	
80	Sri Jitendra Kumar	Vaishali	9708745500	jitendrakumar15786@gmail.com	English	7
			9122212789		Hindi	

Sr.	Name of Guide	Valid District	Mob. No	Email	Language	License No.
81	Kumari Priyanka	Vaishali	9708940871	kumariPriyanka5218@gmail.com	English Hindi	74
82	Sri Sonu Kumar	Vaishali	8521092564	kumarsonu100383@gmail.com	English Hindi	14
83	Sri Ravi Kumar Paswan	Jehanabad	9955512125	ravikumarpaswan387@gmail.com	Hindi	101
84	Sri Rakesh Prasad	Jehanabad	9934800318	rakeshprasad8102@gmail.com	English Hindi	99
85	Sri Pramod Yadav	Jehanabad	9939019602 6299355372	pramodyadvjanamganj@gmail.com	Hindi	98
86	Sri Satyendra Kumar	Jehanabad	9955100490	satyendrakumar9955@gmail.com	Hindi	104
87	Sri Ravishankar Kumar	Jehanabad	9097692831	ravishankark33@gmail.com	English Hindi	102
88	Sri Ramesh Kumar	Patna	9308369046	rk.7070811@gmail.com	Korean English Hindi	114
89	Sri Manoj Kumar	Patna	7549030455		English Hindi	111
90	Sri Vinod Kumar	Patna	7870641396 9199913391	vinodjha094@gmail.com	Thai English Hindi	95
91	Sri Mohan Kumar	Patna	9905456664 9472252079	mohanpryatan@gmail.com	English Hindi	112
92	Smt. Sima Sharma	Patna	9308019299	simasharma01234@gmail.com	Hindi	115
93	Sri Prabhat Chandra Jha	Bhagalpur	8092286910	namonarayan9430@gmail.com	English Hindi	107
94	Sri Randhir Kumar Jha	Bhagalpur	8709540533	rkjha2465@gmail.com	English Hindi	108
95	Sri Ranvijay Kumar Singh	Bhagalpur	8676855914 9661823812		English Hindi	109
96	Sri Abhishek Kumar	Bhagalpur	9934204888	abhinishi91@gmail.com	English Hindi	105
97	Smt. Punam Kumari	Bhagalpur	8292521005 6299690346		Hindi	106
98	Sri Abhishek Kumar Verma	West Champaran	9973260605	abhi91nke@gmail.com	English Hindi	1
99	Sri Avinash Kumar Verma	West Champaran	9471687855	avinash86nke@gmail.com	English Hindi	2
100	Sri Santosh Kumar	Rohtas	8051511701	sk233741233741@gmail.com	Thai English Hindi	6
101	Sri Bhushan Prajapati	Rohtas	9801254548	bhushanprajapati1215@gmail.com	Thai English Hindi	4

List of Hotels

Sl.	Name of Hotels	Address	Contact No.	Email_Id
1	Amit Hotel	New Bypass Road, Anishabad, Patna-2	9931040050	amithotel1997@gmail.com
2	Hotel Rajasthan, PATNA	Rajendra Nagar	0612-3262371	hotelrajasthanpatna@gmail.com
3	Hotel Bhavya Residency	Patna		-
4	Hotel Republic	Exhibition Road Patna	0612-2321024 9334314838	hotelrepublic@yahoo.co.in
5	Hotel Windsor	Exhibition Road Patna	0612-2203250/58 9934623620	info@hotelwindsorpatna.com
6	Hotel Chanaky (3 Star)	Beer chandpatel path Patna	0612- 2220590/96/98 9410175502	reservations@chanakyapatna.com
7	Hotel President	Behind L.I.C. Div office, Fraser Road Patna	0612- 2209203/04/05	hotelpresident@yahoo.com
8	Hotel Gargee Grand	Plot No-825, Exhibition Road Patna	0612-2500535/38	gargeegrand@gmail.com
9	Hotel Astor	Fraser Road, Patna- 800001	0612-2233283/ 32242255	Hotelastor2013@yahoo.com
10	Hotel Panache	South Gandhi Maidan, Patna	0612-2221166 2221133 7544002850/56	am.sales@thepanachepatna.com reservation@thepanachepatna.com
11	Hotel Samrat Internationnal	Fraser Road, Patna.	0612-2220560/63	hotelsamratpatna@gmail.com
12	Hotel Park View	Ramana Road, Ara	06182-222226 7250099000	gm.ara@clarksinn.in
13	Hotel Bodh Gaya Gautam,	Do Muhan Road	0631-2200109 9431023671	hotelbodhgayagautam@gmail.com
14	Hotel Sujata	Near Thai Temple Bodhgaya	0631-2200481,761	info@sujatahotel.com
15	Hotel Urubela International	Spanish Temple, Bodhgaya	0631-2200236	
16	Rahul Buddha Guest House	Mandirmarg, Bodhgaya	612200536 9431289421	rahulbuddhaguesthouse@gmail.com
17	Hotel Buddha International	Japanese Temple, Bodhgaya	6312200506	hotelbuddhainternational@gmail.com
18	Hotel Delta International	Domuhan Bodhgaya	0631-2200854 9973011675	bodhgayadelta@yahoo.in
19	Shanti Buddha Guest House	Bodhgaya	0631-2200534	
20	Hotel Taj Darbar	Bodhgaya	7739320524 7739320525	tajdarbar@rediffmail.com httajdarbar@gmail.com
21	Ajatsatru Hotel	Station Road Gaya	06312222961/2/3 2226418	ajatsatruhotel@gmail.com

Sl.	Name of Hotels	Address	Contact No.	Email_Id
22	Hotel Royal Surya	DakBanglow Road, Gaya	6312423730 9334477222	thehotelroyalsurya@rediffmail.com theroyalsuryagaya@gmail.com
23	Hotel Heritage In	Kashinath More, Gaya	6312431009 9431415823	heritageingaya@gmail.com
24	Hotel Gharana	South Church Road, Gaya	0631-2225512 9430072305	hotelgharanagaya@gmail.com
25	Hotel Siddhart International	Station Road, Gaya	0631-2220958	hotelsiddhartha1@rediffmail.com
26	Hotel Surya,	Dakbunglow Road, Gaya	0631-2224004 9430072305	hotelsurya@gmail.com
27	Hotel Siddharth Rajgir		0611-2255216	siddharthrajgir@gmail.com
28	Mamta Hotel	Dharamshala Road, Rajgir	06112-255044 9334176328	
29	Hotel The Rajgir Residency	Rajgir	06112-255404/5 9386454110	therajgirresidency@gmail.com
30	Indo Hokke Hotels Pvt. Ltd.	Rajgir	06112-255245/036 9431024292	indohokkehotel@gmail.com
31	Hotel Riddhi Siddhi	Bettia	06254-240313 9939508666	hotelridhinsidhi@gmail.com
32	Hotel Pardesi Cardo	Saharsa	9431074556 06478- 227222	info@pardesicardo.com
33	Hotel Kohinoor	Bhabhua	223608 9431681003	
34	Hotel Aryavart	Ramgarh Road Mohania, kaimur	9431484316	vickysainihotelaryavrat@gmail.com
35	Hotel K.D.M Palace	Begusarai	9031735010 7544800022	hotelkdmpalace@gmail.com
36	Food & Fan	Vaishalii		
37	Hotel Shivam In	B.C. plaza, Motijhil, Muzaffarpur.	0621-2266771/2 8235045671/2	hotelshivamin@gmail.com
38	Hotel Simna International	Power house ChowKmsaripur, Muzaffarpur	8406004300	info@hotelsimna.com internationalsimna@gmail.com
39	Hotel Chandra Palace	Maripur, Muzaffarpur	0621-2907007	info@chandrapalace.com
40	Hotel Gayatri Palace	Ahiyapur, Muzaffarpur	9798844001 0621-2232002	hotelgayatripalace@yahoo.com
41	Republic Hotel	Dundasahi Complex, Patna	0612-2675520 9334117111	republichotel@yahoo.com
42	Hotel U.S Residency	Maharajanj, Aurangabad	06186-222009 222009, 223902	hotelusresidency@gmail.com
43	Hotel Nalanda Regency,	Rajgir	7761869099 7070094800	nalandatrans@yahoo.com
44	Mahabodhi Hotel ResortConvention Centre	Near Hariharpur, Bodh Gaya, Gaya	7546988900	reservation@mahabodhihotel.com fom@mahabodhihotel.com

Sl.	Name of Hotels	Address	Contact No.	Email_Id
45	The AVR Hotel & Banquet,	Kashyap Business Park Big Bazar, Khajepura, Bailey Road, Patna-14	7280000505	gm@theavrhotel.com info@theavrhotel.com
46	Hotel JMD International,	Mirchaibari Katihar-854105	7763800370 9708420567	hoteljmdinternational@gmail.com
47	Lemon Tree Premier Hotel	Exhibition Road, Patna	0612-2502700 9117777401	gm.ppt@lemontreehotels.com
48	Heritage Residency Guest House	Dumrikothi Campus, Beside Pushpvihar Apartment, Opposite Big Bazaar Lane, Exhibition Road, Patna	9308222354 9334488355	residencyheritage@gmail.com
49	AALCAJARS INN	Kankarbagh, Main Road, Near HP Petrol Pump, Patna.	9523921111 7320920507	info@aalcajarsinn.com
50	Hotel Ravi Vinay	Purnea	9523921111	hotelravivinay@gmail.com
51	Hotel Vijay Kund	Rajgir	0611-2255555 9334647881	mrinal4vn@gmail.com
52	Hotel VijayaTej Clarks Inn	Patna 4 th Floor P&M Mall, Patliputra Industrial Area	0612-2973333 8404801442	reservation.patna@clarksinn.com
53	Hotel Patliputra Continental	Patna.	0612-2250204 7061552455	info@hpcpatna.com bdm@hpcpatna.com
54	Hotel Savera Ceat Compound	Exhibition Road, Opposite, Bata Showroom.	8051599993	hotelsaverapatna@gmail.com
55	The Royal Ular	Maripur Road, Muzaffarpur - 842001	9110036099 9110036081	info@hoteltheroyal ular.com
56	Suman Guest House	Bajirganj, Gaya	9931893175	
57	Hotel Mehta Star hotels Pvt. Ltd.	Manpur Gaya	0631-2250031 7004504212	gm@sukhdeopalace.com mehta.akhil648@gmail.com
58	Hotel Amalfi Grand	Bailey Road, Patna	9065512655 9110037355	banquet@amalfigrand.com
59	Hotel KL7	Rajaghat, Gaightat, Patna	9262990021/22	1234kepl@gmail.com
60	Hotel The Regal East.	Ramna Road, Arrah	06182-222216 912346245	hoteltheregal@gmail.com
61	Pind Balluchi The Revolving Restaurant,	Biscoman Tower, Gandhi Maidan	9934304634	om.pindballuchipatna@gmail.com patnapind@gmail.com
62	The Red Velvet Hotel	Bailey Road, Patna	6202751600	ceo@redvelvethotel.com gm@redvelvethotel.com

Sl.	Name of Hotels	Address	Contact No.	Email_Id
63	Hotel Samrat International	Patna	9334102012	hotelsamratpatna@gmail.com
64	J.K. Residency	Maripur, Muzaffarpur	7808896101	info@jkresidency.in
65	Hotel Embassy International	Muzaffarpur	0621-2224111 7491000222	hotелеmbassyin@gmail.com
66	KmsD Palace	Begusarai	06243-242516 7544800022	hotelkdmpalace@gmail.com
67	Dhamma Grand Hotel & Resort	Domuhan, Bodhgaya	0631-2200121/17	info@hoteldhamma.com
68	Rajgir Guest House	College road, Rajgir	9334981100 7781860495	rajgirguesthouse@gmail.com shivnandan.patel@gmail.com
69	Mahavihar International Restaurant	fatehpur, Nalanda	7903374014 9931909546	pintukumar06540@gmail.com
70	Jataka in Bodhgaya	Gaya Dobhi Main Road, Bodhgaya, Bihar	06312-200302 9935028455	hoteljatakainn@gmail.com
71	Hotel Kanishk International	Muzzafarpur	9031022354	aryanexpo19@yahoo.com
72	Hotel Shivam in	Bc Plaza, Muzzafarpur	8235045671/72	hotelshivamin@gmail.com
73	Hotel Ashoka	Tower Chowk, Darbhanga	7292963451	hotelashoka111@gmail.com
74	Raj Hans International	M.G. Road, Bhagalpur	0641-2409412/ 13/14/15	info@hotelrajhansinternational.com
75	Bodhi Hotel & Resort Pvt. Ltd.	Gaya Dobhi Road,	0631-220019 7542023503	res.obgy@oakshotels.com nkatariyar@oakshotels.com
76	Hotel Atithi,	Ramdayalu Nagar, Muzzafarpur	0621-2277220 9204067387	atithimzp@yahoo.com
77	Gargee Grand	Patna	9771454479	gargeegrand@gmail.com accounts.rajgir2gargeehotels.com info@gargeehotels.com
78	Hotel Gargee Grand Resort	Rajgir	9771420512	accounts.rajgir2gargeehotels.com gargeegrand@gmail.com info@gargeehotels.com
79	Hotel Yuvraj	Begusarai	06243-265524	hotelyuvraj.nexelgroup@gmail.com
80	Hotel Anand International	Bodhgaya	9155786111 0631-2200026/27	reservation@hotelanandinternational.com

Tour and Travel Agencies

Sl.	Name of Agency	Address	Phone no.	E-mail & Website
1.	M/s Visit Bihar Destination Management Pvt. Ltd.	Empire Building, Station Road Phulwari Sharif, Patna-801506		thevisitbihar@gmail.com www.thevisitbihar.com
2.	M/s Hanse Holidays Tour and Travels.	PremBhawan, Rajgir, Nalanda.	0612-2610262	kavlesh@hansholidays.com www.hansholidays.com
3.	M/s Indian Tourist Bureau.	G-16, Sukriti Complex, S.P. Verma Road, Patna.	0612-2235175 0612-3256595	indiatouristbureau@rediffmail.com
4.	M/s Sams Tour and Travels	Station Road, Patna.	0612-6982136 9934269711	samstour@rediffmail.com
5.	M/s Magadh Tour and Travel.	106, Shiva enclave, Kankerbagh, Patna-800020	0612-2630056 9431493969 9431025356	magadhhtravels@yahoo.com
6.	M/s Super Tour and Travels Agency.	Shop No-13, Capital Tower Fraser Road, Patna.	0612-2236534 0612-2225655 0612-0001155 9934323111	supertagency@gmail.com supertouagency@hotmail.com www.stapatna.info
7.	M/s Bihar Hotels Ltd	Maurya Centre South Gandhi, Patna.	0612-2203040 0612-2203060	maurya@maura.com www.maurya.com
8.	Incredible India.	Bodhgaya.	9504420034 9934070247	rajbodhgaya2010@hotmail.com iittour@hotmail.com
9.	M/s Bandana Tour Travel	F-6, Sadhnepuri, Gardanibagh, Patna.	0612-2240258 9334388523	Bandana2008@gmail.com
10.	M/s Travel Waves Asia.	Waves Asia, Harijan colony, Near Lumbani Hotel, Bodhgaya	9934058927	gautam2bodhgaya@gmail.com
11.	M/s Samyak Travels.	Bodhgaya	06312200395 9939995342 9431224504	samyak5@yahoo.com samyak5@hotmail.com

Sl.	Name of Agency	Address	Phone no.	E-mail & Website
12.	M/s Shashi Travels and Tours.	Bodhgaya	0631-2201929/ 1119, 3201650, 0631-22004483	bodhgaya@shashitours.com http://www.shashitours.com
13.	M/s Hanami Tour and Travels.	Bodhgaya	0631-2200047	info@hanamitourandtravel.com www.hanamitourandtravel.com
14.	M/s Friend Holiday Travel and Tours.		8877471877 9308747167	friendholiday@yahoo.com friend_holiday.com
15.	M/s L. Road Tour and Travels	Bodhgaya	8294692525	sudamabodhgaya@gmail.com
16.	Heritage India Tour and Travels	201,Om Raj Apartment, Jamal Road 800001, Patna	9934969330	heritagebg.travel@gmail.com www.heritageindiatravel.com
17.	Heritage India Tour and Travels	Domuhan Road, Near Nigma Temple, Bodhgaya.	9934969330 0631-2200104	heritagebg.travel@gmail.com www.heritageindiatravel.com
18.	M/s Mahamaya Tour and Travels.	Bodhgaya	9871146273 8294692525	yukiindue777@gmail.com
19.	Anjali Travels Communication	Shop No 26, Adison Arcade Building, 1 st Floor, Fraser Road, Patna-800001	9234270267 8002193772	anjalitravelscommunication@gmail.com
20.	India Buddhism Tours	1 st Floor, Gorakhnath Compound, Near Sisodia Palace, East Boring Canal Road, Patna, Bihar-800001	9835025534	info@travelcraft.in
21.	Incredible India Tour & Travel Pvt. Ltd	Bodhgaya	9934070247	iittour@hotmail.com
22	Niranjana Tour & Travels	Bodhgaya	0631-2200703	niranjanatravels@gmail.com

Sl.	Name of Agency	Address	Phone no.	E-mail & Website
23	Heritage International Tours	Siddharth Nagar, Miyabigha, Bodhgaya	0631-2201675	info@heritageinternational.in
24	Ashok Kumar Travel Agency	Shop no 11 ajad satru Market, Dharamshala road, Rajgir	9304376445	ashokkumar05588@gmail.com
25	Magadh Travel & Tours Pvt. Ltd.	Bodhgaya	0631-2200923	info@magadhtours.com
26	New Pashupati Tours Services	Raxual	7739315995	newpashupatitourservice@gmail.com
27	Devendra Tours & Travels	Bhootnath Road, Kankarbagh, Patna	9431037108	
28	Travels Cruise India Pvt. Ltd.	Rajendranagar, Patna	0612-2666625	info@travelcruiseindia.com
29	Aquila celestials (OPC pvt. ltd)	Bailey Road, Patna	8296533143/96 311989999	info@travelbaits.in
30	M/S Suvidha Tour & Travels,	Frazer Road, Patna	9304016727	suvidhatour@gmail.com
31	Buddha Vihar Tour & Travels	Gardanibagh, Patna	0612-2242266	buddhavihartourtravels@gmail.com
32	Berjaya Points Travels	Bank Road, Patna	7549818505	shayan.syed13@gmail.com
33	Kumar Infa trade Enterprises Pvt. Ltd	Patna	8809326777	kiepl2011@gmail.com
34	Saroagi India Travel Agency	Jamal Road, Patna	7782858399	sindia0091@gmail.com
35	M/S Bodhisatva Tour & Travels	Bodhgaya	9934063061	gaukaranhappy@yahoo.com

Sl.	Name of Agency	Address	Phone no.	E-mail & Website
36	Travel Box Holidays Pvt. Ltd.	Flat no 201, Suraj Complex, Exhibition Road, Patna, Bihar-800001	9654422590, 7654835326	travelboxholidayspvtltd@gmail.com
37	Fiesta Dream Holidays Pvt. Ltd	120 Patliputra Colony, Patna	8235221988	fiestadreamholidays@gmail.com
38	Explore India	Budh Marg, Patna	7004756047	exploreindiaholidays@gmail.com
39	M/s Silver Birds Tour & Travels Pvt. Ltd	Frazer Road, Patna	9334140049	holidays.silverbirds@gmail.com
40	M/S Mamta Travels & Caterers	Frazer Road, Patna	0612-2200001	patnamtc@hotmail.com
41	M/S Shyam Forex Tours & Travels`	Patna	9334312408 8210457485	shyamforex.travels@gmail.com
42	Next Wave Travel & Trade Pvt. Ltd	Muzaffarpur	9308354632	nextwavetravel@gmail.com
43	M/S Joss Holidays World	Patna	9711415678	jossholidaysworld@gmail.com
44.	Jatak Travels	Patna	8789134894	md@jataktravel.com
45.	Pushan Tour & Travels	Patna	9123130901	pushantourandtravels@gmail.com
46.	Mahabodhi Aviation And Services	Patna	9430658210	info@mahabodhiaviation.com





DEPARTMENT OF TOURISM, GOVT. OF BIHAR

Follow Us @      @tourismbihargov

